

**INTRODUCTION
TO THE
ESTABLISHMENT OF A
COMMUNITY-BASED
MARINE SANCTUARY**

Resource Persons:

- Dr. Angel C. Alcala** - *Chairman*, Commission on Higher Education (CHED)
Dr. Hilconida Calumpong - *Director*, Silliman University Marine Laboratory
Dr. Catherine A. Courtney - *Chief of Party*, CRMP
Ester Delfin - *Graduate Coordinator*, Social Work Program, Silliman University
Atty. Mikhail Maxino - *Dean*, College of Law/Component Leader, COE-CRM, Silliman University
Felina Tiempo - *Acting Director*, Center for Tropical Conservation Studies, Silliman University
Dr. Alan White - *Deputy Chief of Party*, Coastal Resource Management Project (CRMP)

Written by: Melissa Casia **Edited by:** Asuncion Sia **Technical content reviewed by:** Evelyn Deguit and Alexis Yambao **Layout by:** Ysolde Collantes **Graphics and illustrations by:** Dexter Besa

Based on the scripts written by **Badette Aligaen, Roberto V. Navida, and Melissa Masucol** for the educational video “Pagtatatag ng Community-Based Marine Sanctuary” (*Establishing a Community-based Marine Sanctuary*) produced by GMA Network and the Technology and Livelihood Resource Center in cooperation with the Department of Environment and Natural Resources - Coastal Resource Management Project and Silliman University.

The Coastal Resource Management Project is a technical assistance project implemented by the Department of Environment and Natural Resources, supported by the United States Agency for International Development and managed by Tetra Tech EM, Inc.

Acknowledgments

The following supported the production of the instructional video on which this Guide is based:

- Hon. Emilio Macias II, Representative, District 2, Province of Negros Oriental
Mercy Teves, Environment and Natural Resources Division, Province of Negros Oriental
Hon. Felicisimo Dauin, Mayor, Municipality of Dauin, Negros Oriental
Paul and Liberty Rhodes, Bamboo House, Apo Island, Negros Oriental
The people of Apo Island
The fishers of Sumilon Island

This publication was made possible through support provided by the USAID under the terms of Contract No. AID 492-C-00-96-00028-00. The opinions expressed herein are those of the authors and do not necessarily reflect the views of USAID. This publication may be quoted or reproduced in other publications as long as proper reference is made to the source.

CRM Document No. 24-CRM/2000
ISBN



TABLE OF CONTENTS

Table of Contents	iii
1 The Importance of Coastal Resource Management	1
What is CRM?	2
Why do we need CRM?	2
How do we implement CRM?	4
Additional notes	6
2 Framework for the Establishment of Community-Based Marine Sanctuaries	7
What is a marine sanctuary?	7
Why do we need a marine sanctuary?	8
How soon can fishers and others directly dependent on coastal resources realize the benefits of a marine sanctuary?	9
Why must the community be involved in the management of marine sanctuaries?	11
What is the recommended framework for establishing a community-based marine sanctuary?	12
3 Community Organizing	15
Why involve the community?	16
What is community organizing?	16
What are the goals of community organizing?	16
Who comprises the community?	17
What are the levels of community involvement?	17
Who are the people involved in organizing the community?	19
What is the role of a “community organizer”?	19
What does community organizing entail?	20
Additional notes	25
4 Community Education	27
What is the concept of community education?	28
Why is community education important?	28
What is the scope of community education?	29
Additional notes	32
5 Physical Establishment of the Marine Sanctuary	33
What is a marine sanctuary?	33
What are the objectives of establishing a marine sanctuary?	33
What broad steps must be taken to set up the sanctuary?	34



Additional notes: Examples of successful community- managed marine sanctuaries	38
6 Legislation for Community-Based Marine Sanctuaries	41
Drafting a village resolution	41
Public hearing	42
Approval and announcement of the ordinance	42
Monitoring, control and surveillance	43
Continuous enforcement of sanctuary laws by the members of the community	48
7 Sustainable Management of the Marine Sanctuary by the Community	49
Who should be involved in ensuring the sustainability of the marine sanctuary?	50
What traits characterize a marine sanctuary under sustainable management?	50
What strategies can the community adopt to promote sustainability?	52
What obstacles or constraints can the community expect to face in their quest for sustainability?	52
What are the different strategies used to manage a marine sanctuary?	54
Concluding notes	54
References	55
Institutions Involved in or supporting Coastal Resource Management	59

The Importance of Coastal Resource Management

I



The establishment of community-based marine sanctuaries is part of a bigger process called *integrated coastal management* or *coastal resource management (CRM)*. To adequately discuss the process of establishing marine sanctuaries, we have to first define CRM and understand its importance.



What is CRM?

CRM is based on several important principles:

1. It is a strategy by which all stakeholders or those who stand to benefit from coastal resources cooperate to accomplish the proper management and sustainable development of these resources.
2. It involves the participation and full support of the community, government and other concerned sectors towards planning and observing appropriate use of coastal resources.
3. It must be *integrated*. Although its objectives are geared towards the coastal area, the process covers not only the coastal area itself but also its surrounding environment — land, sea or mountains that affect the management and protection of coastal resources. Moreover, the physical environment is not the only consideration in CRM; also included are those cultural, political and social factors that affect coastal residents and others, including people's organizations, who make their living on the environment.

Why do we need CRM?

All ecosystems – i.e., natural systems formed by the interaction of a community of organisms with their environment and each other — have a delicate balance of order. This balance allows the system to work and adequately provide for the plants, animals and humans that depend on it and on each other to survive. Any change in the environmental conditions or inter-dependent relationships of the organisms can cause the system to fail.

Among the most diverse and productive ecosystems on our planet are the

coral reefs. It is estimated that for every square kilometer of coral reef, about 30 tons of fish can be harvested, enough to feed 600 people for a whole year. Besides providing for man's basic needs of food and livelihood, coral reefs also protect our coastlines from strong currents and waves.

Like all other ecosystems, coral reefs and other marine ecosystems are vulnerable to disturbance. Pollution, overfishing and the unabated use of harmful fishing methods such as dynamite and *muro ami* fishing are the most common and serious threats facing our coastal environment. They disturb the delicate ecological balance that keeps the environment healthy and functioning. They also jeopardize the lives and livelihood of coastal residents.

The Philippine coast covers a wide area, including 18,000 sq km of coral reefs and about 150,000 hectares of mangroves. But like the rest of the country's natural resources, it is threatened by several pressing problems. Overfishing, pollution and the use of illegal and destructive fishing methods contribute to the fast degradation of our marine habitats and ecosystems. Only 5 % of our coral reefs remain in excellent condition, and more than 70% are in poor or fair condition. The country's mangrove area has also been depleted, its present size is only a third of the 450,000 hectares recorded at the start of the 1900s.

The growing population in coastal areas is one of the biggest reasons for the depletion of coastal resources. The situation is aggravated by the *de facto open access* regime that now prevails in most of our marine waters. *De facto open access*, according to Frederick Vande Vusse in a paper presented at a seminar on community-based CRM, "means that, in most places, anyone can fish at any time using any method despite the existence of laws declaring many of these practices illegal. The common resource, in this case, the coastal fishery, is owned by everyone (the government) but few of the resource users feel any real sense of ownership or responsibility to care for it. Those who are concerned find it difficult or impossible to act alone."

Blame is usually placed on the government for its failure to uplift the conditions of fisherfolk and enforce laws to protect this sector and the resources on which they depend. But the responsibility of caring for coastal resources should not rest solely on the government. Fishers should also take responsibility for these resources because, more often than not, their everyday decisions have a great impact on the coastal environment. They

choose what method and equipment to use in their trade. They decide to use or not to use dynamite, poison, push nets or other destructive fishing methods. They therefore play a crucial role in determining the condition of their coastal environment. And, because of the nature of the open access fishing environment in which they operate, fishers, driven by the thought that “the fish I don’t catch today goes to someone else tomorrow,” are wont to harvest more fish than they need, thus contributing to overfishing.

CRM is a system that allows fishers and other coastal stakeholders to continue to use, develop and benefit from coastal resources while ensuring these resources’ sustainability.

How do we implement CRM?

Community participation is important in the management and protection of the sea and its resources. Right from the start of CRM, sectors that will be affected by the process should be involved. These include fishermen, consumers, non-governmental organizations, scientists, the academe, and local government officials.

Stakeholders of the coastal area and its resources should be encouraged to take part in implementing the whole CRM process, from gathering information on the coastal environment to drawing up a CRM plan. Included in the CRM plan are the steps and methods agreed upon by the residents and managers of each barangay or municipality, and even the whole province, to manage and protect their part of the sea and its resources.


The first requirement of CRM is the **gathering of information** about the coastal area by the community members themselves. Experts recommend the *participatory coastal resource assessment* or *PCRA*. The primary output of PCRA is the coastal area profile, a document describing the coastal area and the condition of its resources. The profile also describes issues or problems of the communities dependent on the area, and includes maps and other details needed for CRM planning.

Community education and organizing is another integral part of the CRM process. As future coastal resource managers, community members must be trained in and empowered to administer and manage their coastal resources.

This is usually done during community meetings, where coastal issues affecting the community and possible solutions can be discussed.

It is during the community organizing stage that formal organizations or committees are developed to lead the management of the coastal resources. Neighborhood groups are also formed, including cooperatives and livelihood associations that affect the use of coastal resources. Members are taught how to strengthen their organization through planning and decision-making exercises, all according to what will work for them and using information that they themselves gathered.

Community organizing occurs simultaneously with education programs designed to give community members at least some basic knowledge about their environment. Education is important, as people are generally more concerned about protecting the sea if they fully understand its importance and limitations.

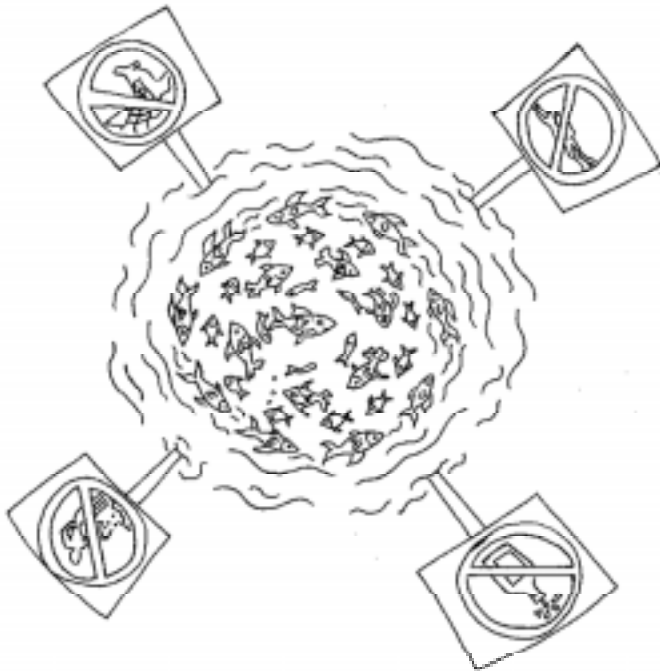


Additional notes

The use of marine sanctuaries as a strategy for effecting sustainable CRM is fast gaining acceptance among communities, especially in some areas in the Visayas and Mindanao, because of the success of several towns which have implemented it. The Philippines has a wealth of experience in managing and protecting coral reefs through marine sanctuaries. Nevertheless, additional research and studies are needed to improve marine sanctuary management and encourage wider community participation in the preservation of coastal resources, not only for the fisherfolk's sake but ultimately for the greater good of the country.

The following chapters describe the process of establishing a marine sanctuary based on a community-based approach used in the Visayas.

Framework for the Establishment of Community-Based Marine Sanctuaries



What is a marine sanctuary?

A marine sanctuary is a protected area within the municipal waters where fishing is strictly regulated or entirely prohibited and human access may be restricted. Characterized by high productivity and/or high biodiversity, the sanctuary is established by an ordinance to rehabilitate and replenish fishery and coastal resources in an area known to have an important ecological function as a spawning and/or feeding ground for one marine species or a group of species.

A marine sanctuary may form all or part of a marine protected area (MPA).

Why do we need a marine sanctuary?

Marine sanctuaries are an effective way to control fishery effort, protect breeding and juvenile fishes, guard against overfishing and ensure a sustainable supply of fish stock. Studies indicate that a square kilometer of protected reefs can produce up to 30 metric tons of fish per year. Marine sanctuaries are particularly effective as a management tool directed at promoting the long-term productivity of shallow-water fisheries, especially in the Philippines, where about 10-15% of marine fish production is supplied by coral reefs. They work in a number of ways:

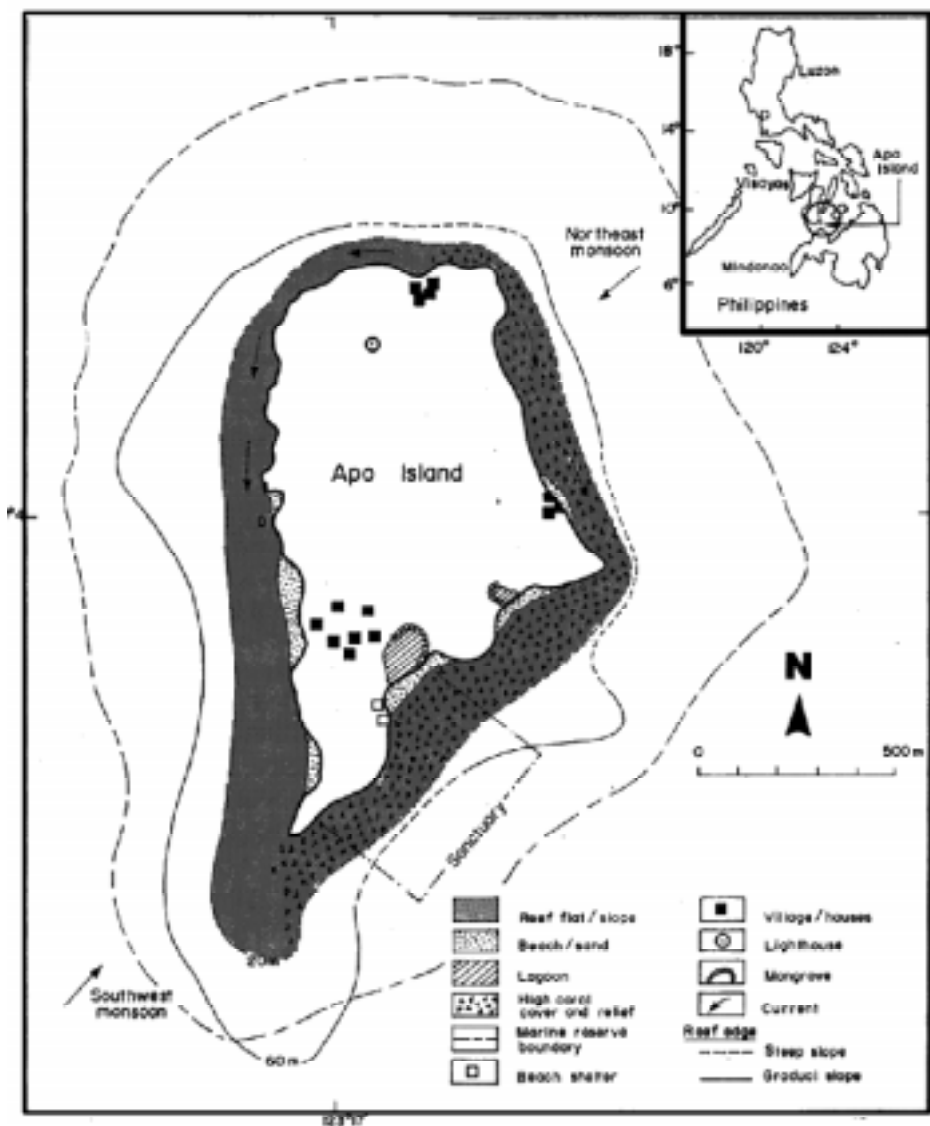
1. By restricting exploitation of fish stocks, marine sanctuaries give different species the chance to freely reproduce. Species like grouper, parrotfish and snappers do not breed until they are 4-6 years old. Without protection, these fishes are usually caught when they are only 2-3 years old. They are thus unable to breed and at high risk of extinction.
2. Marine sanctuaries promote the rehabilitation and recovery of degraded coral reefs. In the late 1970s, blast and cyanide fishing, as well as other destructive fishing practices, threatened the Apo and Balicasag Island Reefs in Negros Oriental and Bohol, respectively. Thanks to a community-based marine management program put in place in the mid-1980s, these practices ceased by 1997. Under this program, Silliman University staff helped organize local people into marine management committees. These groups then set up marine protected areas that included no-fishing sanctuaries on one portion of the reef. In 1992, surveys indicated that live coral cover in the sanctuaries had increased substantially.
3. Because of the protection accorded marine species in the sanctuary, fishes inside the reserve area (where fishing is strictly prohibited) grow faster and multiply easily. This leads to a faster turn-over of fishes from the reserve to the non-reserve area (where passive, non-destructive fishing is allowed), which increases fish yield for the fishermen. It has been proven by the experience of Sumilon Island

Marine Reserve in Central Visayas that fishermen get more fish from 75 % of the reef area during periods of protection than from 100 % of the area when there is no protection. Over the 5-year period from 1975 to 1980, the annual fish catch at Sumilon doubled to more than 20 metric tons per square kilometer (100 ha.) of reef area. By providing a safe refuge for breeders and juveniles, fish stocks increase rapidly and spill over into the surrounding reefs where they become available to fishermen. Generally, fishermen see significant increases in reef fish populations within six months after improved living coral cover and reef fish harvests have been documented. This indicates that fish inside the reserve area move out or “spill over” to the non-reserve area where they are caught by fishermen.

How soon can fishers and others directly dependent on coastal resources realize the benefits of a marine sanctuary?

Marine reserves generally begin to show enhanced fish yields (up to 49% increase) after 3-4 years, and in the 10th year, fish yields appear to double. At least initially, alternative livelihood projects should be set up for the community to offset potential decreases in fishers’ income resulting from the restrictions on fishing. Such projects are largely marine-based, as fishers often find it difficult to shift to other types of enterprise. Where suitable, seaweed culture is recommended – seaweeds are a high-value crop and furthermore need clean seawater to survive, thus providing fishing communities with an incentive to keep their marine environment clean.

Ecotourism would be another area for development, especially when the reefs begin to recover. Marine sanctuaries, such as Apo Island in Negros Oriental and Balicasag in Bohol, are typically developed as dive spots where recreational activities are controlled with only snorkeling, scuba diving and underwater photography allowed. These sanctuaries also serve as educational centers where visitors can learn about coral reefs and other marine ecosystems. Visitors are often required to pay entrance and dive fees, which go to the maintenance of the sanctuaries. In addition, fishers and their families can directly benefit from tourism-related enterprises, such as selling T-shirts and souvenir items.



Apo Island Marine Reserve, Negros, Philippines, showing sanctuary and fringing coral reef

Why must the community be involved in the management of marine sanctuaries?

Protected areas have traditionally been set up by government agencies to keep people from gaining entry into and exploiting biologically and ecologically important resources. But this approach has not been altogether effective, especially with the steady increase in population pressure and demand for land and resources. It has proved to be especially difficult to implement in the marine environment, where resources cannot be fenced off and are moreover considered “common property” and therefore available to everyone. Any attempt to restrict access to marine resources is bound to cause resentment among those people who depend on these resources for livelihood. This is one reason why the community-based approach has become popular. “Involving the community can reduce the conflict which often arises in MPA establishment where the best sites for conservation are also those most economically valuable,” said Susan Wells and Alan White in *Marine Protected Areas: Principles and Techniques for Management*. Another author noted, “With involvement comes understanding, with understanding comes public support and commitment.”

Wells and White listed the following benefits from community involvement in the management of marine sanctuaries and other protected areas:

1. Sharing of economic benefits from the MPA can increase income for local people, for example, from user fees (e.g. tour operators and entrance fees) and visitor facilities (accommodation, transport, food, guides, etc.).
2. Improved employment opportunities may arise, both in and outside the MPA, through the growth of services such as hotels and restaurants.
3. A successful MPA may result in improved yields in local fisheries.
4. Community involvement can facilitate enforcement of regulations, as local people will understand and accept their purpose more readily.
5. The community can assist or even be responsible for enforcement, thus reducing costs to government agencies. They can make their

own rules as these apply to their community, and they can enforce the rules in two ways — the formal way using fines and prison sentences and the informal way using cultural, religious and social sanctions.

6. Where there are financial constraints, local people can be mobilized to help develop interpretive programs and assist with education.

What is the recommended framework for establishing a community-based marine sanctuary?

The establishment of a community-based marine sanctuary is not a linear process but an integrated approach involving several components which may or may not occur simultaneously. It is generally based on the following framework:

1. **Community Organizing.** This process involves organizing and empowering the members of the community to manage the sanctuary, implement rules and regulations, impose sanctions against violators, and in general take the major responsibility for day-to-day decision-making and management of the resources.
2. **Community Education.** This is a continuing process that starts before the sanctuary is established and continues through its whole lifetime. Before a marine sanctuary can be established, there should be an awareness and public education campaign to explain to the people the concept of marine sanctuaries, including principles of ecology, condition of the environment and the benefits of proper resource management. And, long after the sanctuary has been established, the education campaign must continue to ensure that there will always be coastal resource leaders ready to take responsibility for its management.
3. **Establishing a marine sanctuary.** Technical expertise is required to delineate a marine sanctuary. To promote community participation, however, scientists must involve members of the community as much as possible. The greater the community participation, the more the community understands the process, and the more they will feel confident and be able to manage the sanctuary on their own.



4. **Legislation.** Scientific information and community acceptance are the bases for establishing a marine sanctuary, but it is the law that institutionalizes and gives it legitimacy. Laws enable sanctuary managers to enforce the regulations necessary to effectively manage of the sanctuary.
5. **Sustainability.** There is no end to the process of ensuring the sustainability of a marine sanctuary. It involves continuous education and continuous strengthening of community organizations. It means getting all sectors to work together and continuously developing in people a sense of ownership and responsibility for the resources they are committed to protect. For a sanctuary to work, it is important that each individual in the community understands that his livelihood will be affected by how well the sanctuary is managed and expresses confidence in his ability to take care of the sanctuary.

Community Organizing

3



The success of coastal resource management projects can be attributed to *organized* communities who share in the responsibility of managing and protecting these resources. The first component of the framework for the establishment of a community-based marine sanctuary, therefore, is community organizing.

Why involve the community?

The community-based resource management approach has been used for land management as early as the 1950s, but it was only in the 1970s that it was used for marine resource management. In the past, MPAs were set up to keep away people, including fishers and other coastal stakeholders, from biologically and ecologically important resources in order to protect these resources. As population pressure and demand for marine resources increased, however, it soon became more and more difficult to manage and protect these areas. Unlike land resources, marine resources are not easy to fence off and moreover are considered a “common property” and available to all. Protection and management of these resources would be extremely difficult without the support and cooperation of the stakeholder community.

The benefits of community involvement in the management and protection of marine sanctuaries are discussed in greater detail in Chapter 2.

What is community organizing?

Community organizing is said to be the “glue” that holds a CRM program together. It is needed to achieve the long-term sustainable management of the sanctuary. As individuals, small-scale fishermen are aware of the problems threatening coastal resources, but they feel helpless or do not realize their own capacity to solve these problems. Community organizing is a process that helps them identify and prioritize their resource problems and needs and empowers them to begin to work together towards finding solutions.

What are the goals of community organizing?

Community organizing is undertaken to achieve the following:

1. Increase the coastal community’s awareness of the condition of their environment and existing resources and realize their collective responsibility to manage the environment at a sustainable level.
2. Develop in people a sense of ownership for the resources, and help the community recognize their part in the problem and take collective responsibility for managing and protecting these resources.

3. Provide more opportunities for local participation that involves men and women making decisions and taking action using the CRM process of problem identification, planning, implementation and monitoring.
4. Strengthen the community's capability to access internal and external funds to support viable and sustainable socio-economic projects.
5. Enable the community to link and form alliances for advocacy and sharing of resources and technologies.
6. Build and sustain permanent and sustainable organizational structures for resource management.
7. Provide the necessary social preparation for the use of other CRM participatory tools and instruments.

Who comprises the community?

The community may be composed predominantly of subsistence-level fishers, and it may include many sectors with different interests, such as commercial fishers, farmers, or those involved in the transportation, tourism and property industries. It also includes the local government, as well as other government agencies working in the area. Often, it is the subsistence-level fishers who are greatly concerned about the implications of having a marine sanctuary in their community. The restrictions imposed by sanctuary rules on fishing activities understandably raise fears among stakeholders about their livelihood, more so because the best sites to set up a sanctuary are those which are still relatively intact and productive.

By involving the community, it is our objective to promote the capability of all sectors, along with the different organizations helping them, to assume their responsibility for the management and protection of the marine environment and resources under their jurisdiction.

What are the levels of community involvement?

It is generally accepted that community involvement in establishing a marine sanctuary improves the chance for success of the project. Such involvement will differ depending on what the projects' goals are. Listed below are the

different levels by which communities can become involved in MPA management.

1. **Community involvement in biosphere reserves.** The concept of a biosphere reserve is very different from that of the traditional form of national park in that human activities are considered to have a constructive role in environmental protection. Biosphere reserves aim to combine the functions of preservation of biological diversity, research, education and training within a single site through a zonation system. The goal is for biosphere reserves to be ‘demonstration sites of harmonious, long-lasting relationships between man and the natural environment’. In recent years, this concept has been recognized as particularly relevant to the marine and coastal environment.
2. **Community involvement in government-established MPAs through a collaborative arrangement.** Government involvement is often essential in the protection of large areas, where the disparate interests of different communities and users may conflict, and at sites where the economic benefit of the MPA is not immediately evident to the local people. Many government-established MPAs have public education as one of their main objectives. Often, an MPA becomes an important focus of the community, even if there was little community participation at the start.
3. **Involvement through the existence of traditional regulatory customs or their reinstatement.** Traditional ownership of marine sanctuaries – by large clans or large communal groups, for example – implies an understanding of the concept of enforcement of regulations by local people. It thus offers a strong base for community involvement and can be used to improve MPA protection. Sometimes, the traditional customs may be sufficient in their existing form; in other cases, it may be desirable to recognize them openly and provide a modern legal foundation to strengthen them.
4. **Community-based reserves where there is maximum involvement.** These reserves may have no formal government endorsement initially but are often subsequently supported by government (national or municipal) legislation, and receive input from government programs. As well as protecting resources and preventing deterioration of


the marine environment, they often have a more specific purpose related to the community.

Who are the people involved in organizing the community?

Community organizing is primarily the responsibility of the community worker or organizer, but it is in the end a collaborative effort among all members of the community, including fisherfolk, church leaders and government officials. The presence of a partner organization, usually a non-governmental organization (NGO) or university, is also vital as it pushes the process forward. The organization usually provides technical advice and funding during the initial phases of the project. The ultimate aim, however, is to “upskill” and empower the community so that they are able to manage and protect the sanctuary on their own.

What is the role of a “community organizer”?

The community organizer serves as a “bridge” between the community and those who want to help that community. He or she is expected to have the following attributes:



1. A clear grasp and understanding of the different theories of development
2. Familiarity with the concept and processes of community organizing
3. Social and community relationship skills
4. In the context of organizing for CRM, the ability to work with other teams of professionals involved in the management of marine and coastal resources.

What does community organizing entail?

Community organizing is a process that progressively leads to the achievement of the goals of community-based resource management. It involves the following phases or stages:

A. Social preparation

Community organizing starts with the *social preparation* stage, which involves building awareness in the community about the concept and need for the marine sanctuary and the benefits it can bring. The objective is to promote acceptance of the project by the community. This stage includes the following activities which are undertaken *before* the entry of the community organizer in the project site.

1. **Orientation and/or training of the community organizer.** The community organizer must have at least some basic knowledge of CRM principles.
2. **Area selection.** Criteria for site selection must be established. These vary from site to site, and according to the needs and design of the CRM program to be implemented. But the following guidelines generally apply: 1) the area must not have serious peace and order problems, 2) community and local government leaders must be receptive to the project, and 3) the project site must be easily accessible.
3. **Data gathering.** At this stage, one only needs to gather information about the project area from secondary sources, e.g., existing documents, interviews with outsider key informants who know the place, etc.

4. **Logistics and administrative preparations** (by the implementing agency).

B. Integration phase

After the social preparation phase, the community organizer immerses himself or herself in community life in order to gather, from community members themselves, the information he or she needs to organize the community. The organizer must have an intimate knowledge of local conditions, as well as a sound knowledge of community psychology, economics and sociology, and should ideally also be capable of basic marine resource monitoring and fishery assessment. In the Philippines, community workers move into the area for a period of up to six months to introduce to the community the idea of a marine sanctuary, meet community leaders, attend local meetings and become accustomed to the local culture and traditions.

Specific activities include:

- **Courtesy calls on community leaders.** At the outset, the community worker must seek support from local leaders and encourage their participation in the CRM process.
- **Data gathering.** A recommended approach to gathering information about the project area is through what is known as “participatory coastal resource assessment” or PCRA, that is, resource assessment accomplished with the extensive participation of and contributions from local coastal resource users. Data collection and scientific studies for the development of the management plan and its later evaluation are normally started at the beginning of the



project. Local people may be able to provide important data, such as seasonal variations in fish abundance, distribution of different marine ecosystems, resource use and meteorological information. In Philippine community-based MPAs, feedback to the local people on the results of scientific work has helped to generate interest in and acceptance of the marine reserve area.

- **Identification of existing and potential leaders**
- **Initial formation of core group who could initiate the PCRA activity.** Different sectors in the coastal community should be represented in the core group. The community worker helps set up a coastal resource management committee or council, which includes representatives of all the users' interests. The committee is responsible for the management of activities in the marine sanctuary. Its organization is crucial as it gives real responsibility and power to the community for the management of the protected areas.
- **Evaluation of the activities of the marine management committee.** Taking into consideration the community's customs and traditions, the community organizer helps the committee come up with rules governing the sanctuary. He or she will evaluate and monitor these activities, bearing in mind that the welfare of the community is always the primary goal.

C. Mobilization phase

When the community has prioritized their needs and aspirations and identified their leaders, the stage is set for community mobilization. Listed below are some of the activities that the community should be encouraged to undertake:

- **Community planning and implementation.** This includes forming fishermen's associations or livelihood cooperatives to strengthen the bargaining power of the community
- **Leadership formation training and team building.** Community leaders may be sent to leadership training, orientation and seminars where they learn to be more effective in helping their community

- **Cross-visits.** Members of the coastal resource management committee can visit successful marine reserves so they can learn from other communities' experiences in setting up their sanctuaries
- **Economic and livelihood generation projects**
- **Conflict resolution and problem-solving**
- **Skills training and development** aimed at building the community's capability to manage the sanctuary
- **Establishment of resource management structures** to serve as a framework for the operation of the marine sanctuary
- **Advocacy and social mobilization** to rally support for the establishment of the sanctuary
- **Formalizing the organization** to pave the way for legislation that will be used in managing the sanctuary. It is the marine management committee's main task to draft the resolution that will provide the necessary legal basis for the establishment of the marine sanctuary



D. Strengthening the organization

To ensure the sustainability of the marine sanctuary, there should be constant strengthening of the organization. This is most effectively achieved through positive feedback and publicity of the success of the marine sanctuary. Favorable comments from visitors and interaction between visitors and the community help affirm the value of the sanctuary to the community. Exchange visits with other communities involved with MPAs, perhaps combined with training sessions, can foster interest and pride in their accomplishments as guardians and stewards of the sanctuary. Increases in fish population and fishery yields can encourage further local participation.

This phase includes the following activities:

- Training of leaders and/or community volunteers in community organizing
- Networking and building alliances with other organizations
- Strengthening socio-economic services initiated during the mobilization phase. Special events may be staged to bring together the different sectors of the community to promote CRM. Residents, students, non-governmental organizations and the local media can use exhibits and games, newsletters, and premiums (T-shirts, postcards, etc.) to get positive publicity and interest and make the community more aware about the importance of the marine sanctuary.
- Training of trainers and second-line leaders
- Organizational strengthening through value formation and advance leadership skills training

E. Evaluation and monitoring

Evaluation measures the success or failure of the marine sanctuary and identifies unresolved problems or needs. Monitoring is the continuous gathering of information about the sanctuary and its management. During this phase, the community worker will seek answers to questions such as:

- Were the objectives of the project met? Why or why not?
- What were the reasons for the success/failure of the project?

The answers provide a clue as to whether or not the community is ready to manage the sanctuary on their own. They will also serve as a basis for the community to decide to retain or modify the existing strategies used in managing the sanctuary.

F. Phase-out/Termination phase

“Phase-out” refers to that stage when the community organizer starts to withdraw from the community because the goals set by the community and the worker at the start of the community organizing process have been achieved. It is assumed that, at this stage, the community has reached a certain level of capability to continue the management of the sanctuary and sustain or even expand the resource management structures that have been established. The community will then take full responsibility for managing their resources. They should be capable of finding the resources (human, technical or material) required in maintaining the sanctuary. A formal community turn-over may highlight the “phasing out” of the community organizer from the community.


Additional notes

The different activities identified in each stage do not happen chronologically and are not mutually exclusive. Some steps happen simultaneously, and some can take place not only during the community organizing phase itself but through the entire process of establishing and maintaining the sanctuary. Community organizing takes time, typically at least two years.

Stakeholders who take full responsibility for the protection and management of the sanctuary are a strong indicator that the community organizing process has succeeded. Communities empowered by a successful community organizing process are self-reliant. From time to time, they may need to consult with or seek assistance from experts to help them assess the condition of their marine environment. Ultimately, however, they make the final decision on how to manage their coastal resources for the good of their community.

Community Education

4



We have learned that the community must be organized to effectively manage their marine sanctuary. But the community should not only be organized, they should also be educated. Knowledge forms the anchor which helps ensure that the community will continuously protect the established marine sanctuary as a way to manage coastal resources.

What is the concept of community education?

Resource depletion and environmental degradation are perhaps the most critical threats facing the stakeholders of coastal resources. It would be a definite advantage for stakeholders, especially small fishers, to learn the proper way of managing coastal resources so they may benefit more from these resources.

Community education aims to increase the level of knowledge of the members of the community about their coastal environment so that they are able to manage their coastal resources properly. In the context of CRM, the “environment” includes coral reefs, mangroves, seagrass and other coastal ecosystems on which the community depends.

Community education goes hand-in-hand with community organizing. The educational phase usually comes before the establishment of the sanctuary because the community must first understand why they need the sanctuary. Failure to involve the community can mean failure for the project.

Why is community education important?

Through community education, community members are able to understand the importance of establishing a marine sanctuary and the role each one of them plays in the protection of the sanctuary.

The community must be convinced of the need to protect and manage their own resources. The educational program must therefore include discussions on the importance of maintaining the natural order of ecological relationships to ensuring the sustainability of marine resources.

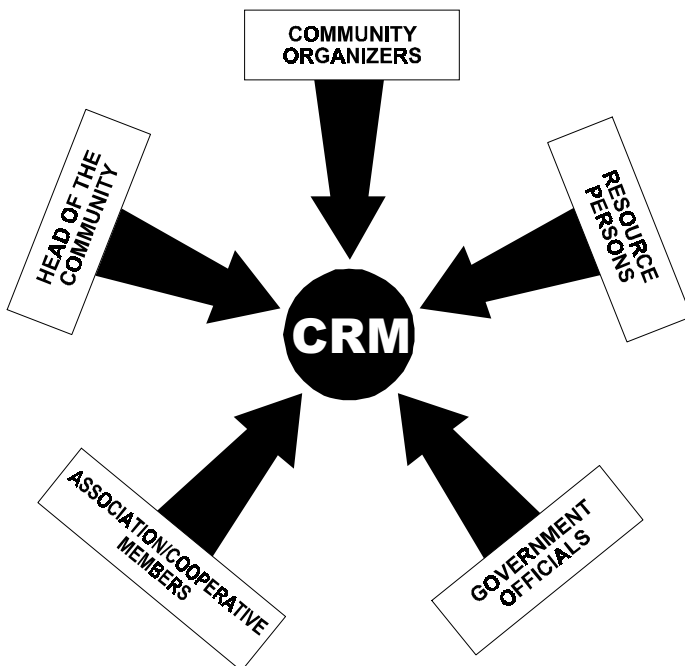
Who are involved in community education and what are their respective roles?

1. The **community organizer** prepares the community and supports the community education campaign.
2. **Resource persons** give lectures, prepare slide shows and conduct demonstrations to emphasize the need for the marine sanctuary and its protection.

3. **Representatives from people's organizations** or cooperatives train in marine resource management and pass on this knowledge to the other members of the community.
4. **Government officials** from the barangay, municipal, provincial and national levels operate and enforce the rules drawn up for the protection of the marine reserve.
5. **The community** itself, including members of various people's organizations and cooperatives, whether or not directly dependent on coastal resources for their livelihood, helps in various ways to maintain and sustain the sanctuary.

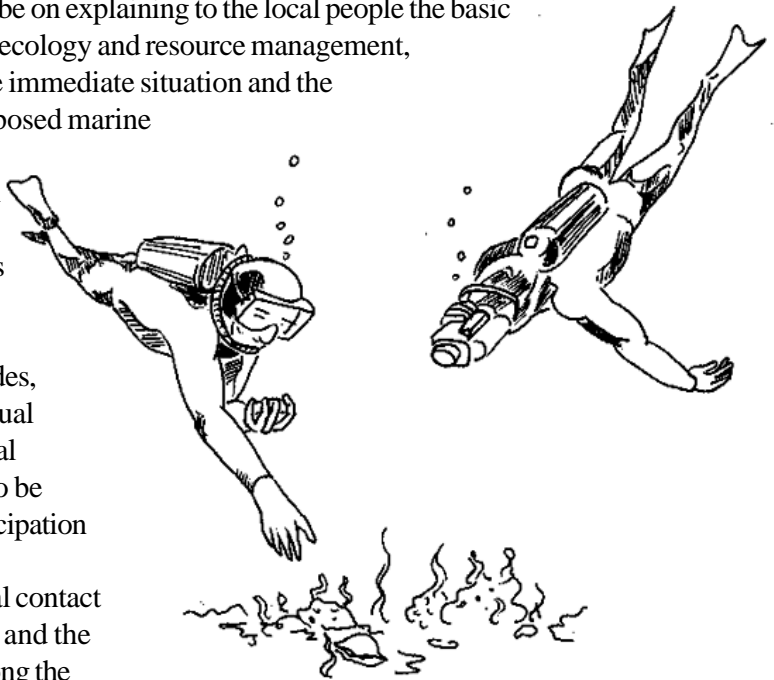
What is the scope of community education?

The success of a community-based marine sanctuary depends on the level of the community's awareness and knowledge of their coastal and marine environment. As in any educational campaign, it is important to provide accurate information, which will serve as a basis for formulating a program of



action for the establishment and management of the proposed marine sanctuary. This includes scientific information such as biophysical data on the status of the coral reef, fish population, water quality, water currents and other features and processes that may affect the design and management of the sanctuary. It also includes socio-economic information, such as incidence of fishing, common fishing grounds, the fishing equipment used, fish catch, population of the community that will be affected by the proposed marine sanctuary area, and the percentage of the population dependent on the coast and its resources. Such information will also be used to determine the most ideal site for the sanctuary, although the site actually chosen is often a compromise between the “ideal” site chosen by the experts on the basis of its physical and biological characteristics and the site preferred by fishers on the basis of their own needs (fishers generally pick those sites that are not very productive).

Community education should be a continuing process implemented at all stages of the establishment and management of a marine sanctuary. The initial emphasis will be on explaining to the local people the basic principles of marine ecology and resource management, their relevance to the immediate situation and the relevance of the proposed marine sanctuary to the community. This can be achieved through small group meetings and an occasional more formal presentation with slides, posters and other visual materials. Non-formal methods are found to be best, permitting participation and interaction, and encouraging personal contact between the experts and the community, and among the stakeholders themselves.





Local people — teachers and students, for example – should be encouraged to take part in the education campaign, as they will often be able to bring the message across in the most appropriate way for the community. As individuals become more enthusiastic about the project and involved in it, their assistance can be solicited to spread the word and help with the educational process. It can be particularly helpful if local community leaders visit similar projects. This has been shown in Negros Oriental, where fishers and local leaders from different municipalities set up their own marine sanctuaries after visiting the successful Apo Island Marine Sanctuary off the southern coast of Negros Island. As Frederick J. Vande Vusse noted in his paper “Experiences in Community-Based Coastal Resource Management” (1992), “fishermen who are experienced in and actively using a resource management technology are among the very best extension agents.”

Additional notes

On the premise that informed citizens are the best advocates of the formation and establishment of MPAs, increasing emphasis is being put on community education. Community education is thus linked with every step in the establishment of marine sanctuaries, from community organizing to the operationalization of the sanctuary to the enforcement of laws. This allows community members to understand the marine sanctuary's intrinsic value to their livelihood and survival and appreciate their own role in protecting it.

Physical Establishment of the Marine Sanctuary

5

What is a marine sanctuary?

A marine sanctuary is a part of the ocean or coastal area that is recognized as a *protected area*. This means that all marine life within the area is kept safe and any activity that threatens them is prohibited.

The sanctuary is established to meet different needs and, as such, is partitioned into different zones. There could be a “no fishing area”, an area where non-harmful fishing is allowed, an area for research, and an area for recreation, all depending on an agreement within the community on the management of the reserve.

What are the objectives of establishing a marine sanctuary?

1. To protect and manage valuable coastal ecosystems
2. To restore and rehabilitate depleted and/or damaged marine habitats
3. To increase fish yields in areas outside the reserve where fishing is allowed



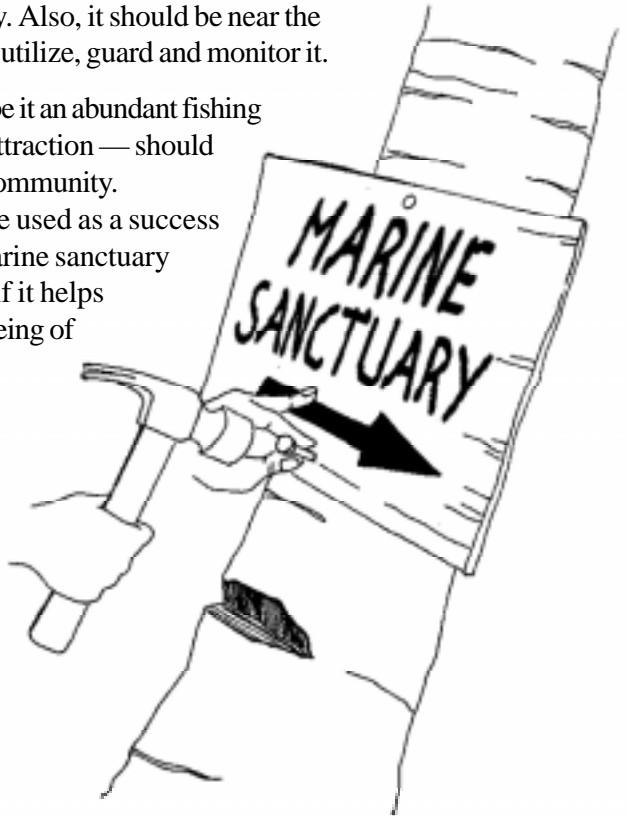
What broad steps must be taken to set up the sanctuary?

The physical establishment of the marine sanctuary is best done by experts with the participation of the community. There are three broad steps in the establishment of a marine sanctuary: site identification, zoning, and the formation of a coastal resource management committee or council.

Site identification

The area selected for the proposed marine sanctuary should have access to clean water and should be outside the sea routes of ships. There are five important criteria to be considered in site selection:

1. *Social criteria.* The *acceptability* and *accessibility* of the area should be considered. The marine sanctuary should not obstruct the traditional fishing area of the community. Also, it should be near the homes of the people who will utilize, guard and monitor it.
2. *Economic criteria.* The site – be it an abundant fishing ground or a potential tourist attraction — should nurture the livelihood of the community. Economic criteria can also be used as a success indicator of a project. The marine sanctuary can be considered a success if it helps improve the economic well-being of the community.
3. *Ecological criteria.* These criteria take into account the importance of the ecosystem being proposed for protection. They include:
 - a. The area is a critical home for different marine species and is a place for marine life to breed, feed and grow.
 - b. Its ecosystem is rich and diverse.



c. It is in good enough condition so that reversal of any damage to the environment will not take too long.

d. It is not easily affected by human activities.

4. *Regional criteria.* Marine sanctuaries can be used as a tool to encourage other communities to include CRM in their development agenda. For example, fishers from various areas of Central Visayas were convinced to establish their own marine sanctuaries after they visited the Apo Island Marine Reserve. There are now at least 27 marine sanctuaries in Central Visayas and many of these are managed by local communities.

5. *Practical criteria.* These include:

Urgency – How badly and how soon does the community need the marine sanctuary?

Size – How big should the sanctuary area be? Is the size acceptable to the community? Is it suitable to their needs?

Effectiveness – How useful will the sanctuary be to the community?

Zoning

Experts recommend that the size of the marine sanctuary be about 10-15% of the total coastal area. It is therefore important to think about partitioning the sanctuary into several zones. For example, it can have a “no fishing zone”, a “buffer zone” where one can anchor boats but no form of fishing is allowed, and a “non-reserve zone” where non-destructive forms of fishing are allowed. Zoning is done after the community has agreed on where the marine sanctuary will be and the sanctuary is legislated through a municipal ordinance. Zoning is usually undertaken with the help of scientists.


Marking the sanctuary’s boundaries. The zones are marked with buoys to show the physical boundaries. Buoys used as markers are made of a floating device, usually an empty nylon or plastic drum, and nylon rope. The rope is tied to the drum and its other end to a sinker or big stone under water.

Here's one way to construct a marker buoy:

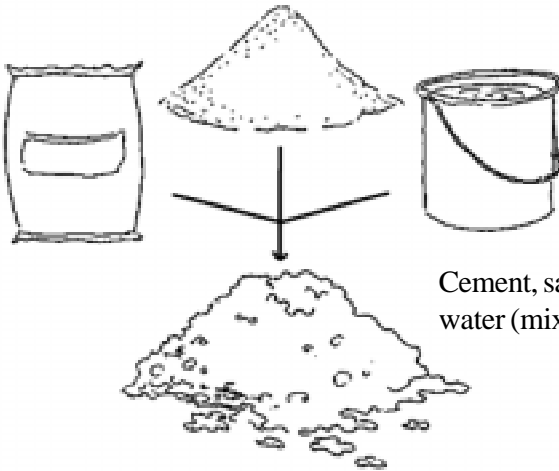
Materials —

Procedure —

1. Pour cement mix into the barrel.

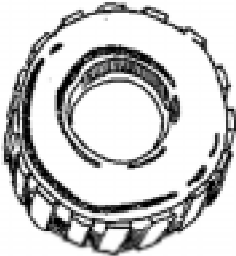


One-half (bottom part) of a 50-gallon barrel



Cement, sand, gravel, water (mix)

Rubber tire



Nylon rope
(length depends on site conditions)

2. Push the rubber tire into the wet cement as shown in the illustration so that one-half of the tire forms a loop to which the nylon rope will be tied.

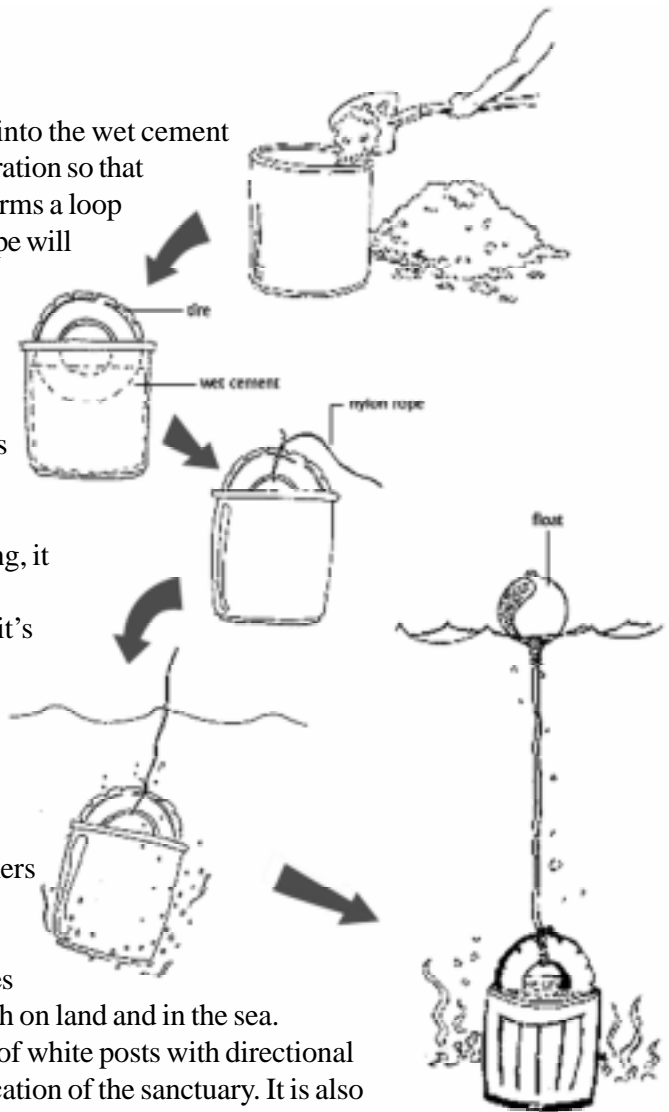
The markers should be installed during good weather. Consider the waves and water currents at the site, and estimate the length of rope to be used. If the rope is too long, it will get tangled and may damage the coral reef; if it's too short, it may break against a particularly strong wave or wind.

Signboards and directional signs and markers. Signs and markers giving directions to the sanctuary must also be installed in strategic places around the sanctuary, both on land and in the sea. These can be in the form of white posts with directional arrows pointing to the location of the sanctuary. It is also usual practice to put up signboards that spell out the laws governing the sanctuary.

The markers or signs to be used in the sanctuary should be made of sturdy materials that can withstand strong wind and waves.

Organizing the *Bantay Dagat* or Coastal Resource Management Council

A committee, composed of fishers and other members of the community, will take charge of the day-to-day management of the sanctuary. This committee,



often referred to as the Marine Management Committee, Coastal Resource Management Council, or, under the new Fisheries Code, the Fisheries and Aquatic Resources Management Council, is organized when the sanctuary's boundaries have been set and the markers and signs are put up. It is typically composed of fishers' representatives, women leaders, community elders and other key persons in the community.

It is recommended that a watch tower or guard house be built on the coast nearest the sanctuary. This will allow committee members and watchers to closely observe and monitor activities in the sanctuary area. The facility can also be used for other community activities (training, seminar, committee meetings, etc.).

To adequately protect the sanctuary, the management committee must be equipped with at least one patrol boat, telescope and snorkeling gear. It must actively lobby for support from the following:

1. Fisherfolk organizations who are aware of their rights and responsibilities as coastal resource stakeholders
2. Government officials at all levels (village, municipal, provincial and national)
3. NGOs and other organizations and institutions that can assist the community in developing alternative sources of livelihood

Additional notes: Examples of successful community-managed marine sanctuaries

Marine sanctuaries of Negros Oriental

Besides the Silliman University-initiated Apo Island Marine Sanctuary, several other sanctuaries have been set up by the Environment and Natural Resources Division (ENRD) of the provincial government of Negros Oriental. At least 17 marine sanctuaries have been legislated through municipal ordinances in 11 towns. These are deliberately kept at 6-20 hectares in size so they will not interfere with the livelihood of fisherfolk. The sanctuaries prohibit fishing and anchoring of boats in the core sanctuary area and destructive fishing practices in the "non-reserve area".

Balicasag Island Municipal Marine Park Project

Started in 1985, this project enjoys unstinting support from the Balicasag Island residents. The community agreed through their marine management committee to establish zones in two areas. One of the zones covers 8 hectares extending to 550 meters southwest of the coast. There is a strict prohibition on fishing but activities such as swimming, snorkeling, diving and other recreational activities are allowed. The second zone surrounds the island up to 500 meters from the shore, including the whole coral reef area where traditional and non-destructive fishing methods are allowed.

These zones are protected by municipal ordinances and enforced by the marine management committee. Committee members have been taking charge of the overall maintenance of the sanctuary, placing markers and buoys, patrolling the area and warning tourists about rules on the use of buoys and anchors.

Legislation for Community-Based Marine Sanctuaries

6

The successful establishment of a marine sanctuary depends not only on scientific information and acceptance by the community, but also on ordinances and other legislation that form the legal basis for regulation. Different sectors of the community participate in the establishment of marine sanctuaries. For the sanctuary to be managed with some semblance of order, its basic principles should be expressed in the form of law.

Drafting a village resolution

The process of legislation starts with the people's organization or fishermen's cooperative or the Coastal Resource Management Committee preparing a resolution to request the barangay council to support a move delineating a particular area of the coast for a marine reserve. This is the CRM committee's primary responsibility.

The resolution designates the proposed area using technical descriptions. Ideally, details such as specific boundaries and other technical information are incorporated into the resolution with the assistance of experts from government agencies such as the DENR and the Department of Agriculture-Bureau of Fisheries and Aquatic Resources (DA-BFAR).

It should be noted that the resolution is merely a recommendation or an expression of intent. It is not recognized as a law until it is approved, in the form of an ordinance, at the municipal level. Should the proponents of the resolution meet resistance from the barangay council, they have the option to submit the resolution directly to the municipal council. Ideally, however, they must seek the barangay council's support and endorsement, as the council will play a critical role in enforcing the sanctuary.

Public hearing

The resolution is submitted by the barangay council or sponsoring organization to the municipal council for passage into law, specifically a municipal ordinance. Before the municipal council convenes to decide on the issue, it calls a public hearing to determine the social acceptability of the sanctuary. The level of social acceptability often drives the municipal council to reject the resolution or pass it in its entirety or with modifications.

The community is expected to participate in drafting the ordinance by giving inputs on any issue that can be addressed by the proposed law. Moreover, if the municipal council fails or refuses to enact the law, the community can invoke their power of initiative by filing with the provincial election registrar a petition signed by at least 10% of the registered voters in the municipality, with every barangay represented by at least 3% of its registered voters. The Commission on Elections can then call for initiative through which the proposition is submitted to the registered voters in the LGU concerned for approval.

Approval and announcement of the ordinance

After approval by the council, the ordinance is submitted to the mayor, who must act on the ordinance within 10 days, otherwise the ordinance is considered approved. If the mayor vetoes the ordinance, the municipal council may override the veto by a vote of 2/3 of all its members. The ordinance is then submitted to the provincial board for review within three days. If no action is taken by the provincial board within 30 days, the ordinance is presumed consistent with law and therefore valid and enforceable.

The ordinance should be posted for 3 consecutive weeks. It does not have to be published in the newspapers – it needs only to be posted in places where the community can easily see it, for example, on bulletin boards at the city hall or municipal hall.

Most of the approved ordinances regarding the establishment of marine sanctuaries contain the following basic elements:

Section 1. *Declaration of Policy*. States the municipal policy on which the ordinance is based.

- Section 2. *Definition of Terms.* Defines the terms and phrases used in the ordinance, including the specific boundaries of the sanctuaries and the activities allowed within these boundaries. The boundaries of the sanctuary may also be contained in a separate section as shown in the sample ordinance below.
- Section 3. *Prohibitions.* States specific activities that are *not* allowed in the sanctuary. This section is also sometimes incorporated in the “Boundaries of the Marine Sanctuary” section as shown in the sample ordinance below.
- Section 4. *Penalties.* Specifies fines and penalties for the various violations of the rules of the sanctuary.
- Section 5. *Exemptions.* Enumerates those activities that, though expressly prohibited by law, may be allowed for special purposes or under special circumstances. These commonly include catching fish and extracting coral samples for research work aimed at improving existing management systems or other similar purposes.

Monitoring, control and surveillance

The process of legislation does not end when the ordinance is passed. Changes can be expected in the management requirements of the sanctuary and these may necessitate new legislation or modifications in existing laws. Remember, too, that the law is not a guarantee of the success of the sanctuary; it is only one way to instil discipline in those people who are presumed to benefit from it or be affected by it. These are the same people who will spell the difference between the enforcement and the non-enforcement of the sanctuary laws – the community. Continuous monitoring, control and surveillance by the members of the community are therefore necessary to ensure the full recovery of the resources within the sanctuary and its immediate surroundings.

To ensure sustainability, community members must be encouraged to take part in recording important information on fish catch and implementing a continuing community education program on the importance of maintaining the sanctuary. They must also be trained to be self-reliant so that they are

EXAMPLE OF ORDINANCE ON ESTABLISHMENT OF A MARINE SANCTUARY

Republic of the Philippines
Province of _____
MUNICIPALITY OF _____
Office of the Sangguniang Bayan

Excerpts from the minutes of the regular session of the Sangguniang Bayan of _____, held in its Session Hall on _____.

Present:

Hon. _____, Vice-Mayor and Presiding Officer
Hon. _____, Member, Sangguniang Bayan
Hon. _____, Member, Sangguniang Bayan
Hon. _____, Member, Sangguniang Bayan
Hon. _____, Member, Sangguniang Bayan
Hon. _____, Member, Sangguniang Bayan
Hon. _____, Member, Sangguniang Bayan
Hon. _____, Member, Sangguniang Bayan
Hon. _____, Member, Sangguniang Bayan
Hon. _____, Member, Sangguniang Bayan
Hon. _____, Member, Sangguniang Bayan

Absent: None

Ordinance No. _____ Series of 1999

An Ordinance Establishing a Marine Sanctuary
in the Municipal Waters of _____

BE IT ORDAINED by the Sangguniang Bayan of the Municipality of _____, Province of _____, That

SECTION XX. TITLE. - This ordinance shall be known as the _____ Marine Sanctuary Ordinance of 1999.

SECTION XX. DECLARATION OF POLICY. - It shall be the policy of this municipality to protect and manage the municipal waters and its coastal and fisheries resources for the enjoyment and benefits of the municipal fishers.

SECTION XX. DEFINITION OF TERMS. As used in this ordinance, the following terms and phrases shall mean as follows:

1. **Marine Sanctuary** - a designated area in the municipal waters where fishing and other fisheries activities are prohibited and human access may be restricted and which is characterized by high productivity and/or high biodiversity.
2. **MFARMC** - shall mean Municipal Fisheries and Aquatic Resources Management Council.
3. **Municipal Waters** - include not only streams, lakes, inland bodies of water and tidal waters within the municipality which are not the subject of private ownership and not included within the national parks, brackish water fishponds leased by the government, and national fishery reserves, refuge and sanctuaries but also marine waters included between two lines drawn perpendicular to the general coastline from points where the boundary lines of the municipality touch the sea at low tide and a third line parallel with the general coastline including offshore islands and 15 kilometers from such coastline. Where two municipalities are so situated on opposite shores such that there is less than thirty (30) kilometers of marine waters between them, the third line shall be a line equidistant from the opposite shores of the respective municipalities.

SECTION XX. BOUNDARIES OF THE MARINE SANCTUARY. There shall be a marine sanctuary in the municipal waters of this municipality within the following geographic coordinates:

From	Pt. 1	XX°X'XX"N latitude,	XX°X'XX"N longitude
to	Pt. 2	XX°X'XX"N latitude,	XX°X'XX"N longitude

to Pt. 3 XX°X'XX"N latitude, XX°X'XX"N longitude
to Pt. 4 XX°X'XX"N latitude, XX°X'XX"N longitude:

Provided, That fishing and other human activities in the marine sanctuary are prohibited: *Provided, however*, That scientific and educational activities shall be allowed in the sanctuary, only if written permission is obtained from the municipal government.

SECTION XX. MANAGEMENT OF THE MARINE SANCTUARY. The municipal government, in coordination with the MFARMC, shall be responsible for the management, protection, conservation and development of the marine sanctuary: *Provided*, That the municipal government, in coordination with the MFARMC, shall formulate a management plan for the operation of the sanctuary.

SECTION XX. MANAGEMENT OF THE MARINE SANCTUARY. The municipal government, in coordination with the MFARMC, shall be responsible for the management, protection, conservation and development of the marine sanctuary: *Provided*, That the municipal government, in coordination with the MFARMC, shall formulate a management plan for the operation of the sanctuary.

SECTION XX. PENALTY. Violators of this ordinance shall be penalized and prosecuted under Section 96 of RA 8550, otherwise known as the Philippine Fisheries Code of 1998.

SECTION XX. REPEALING CLAUSE. All previous ordinances, executive orders, rules and regulations or parts thereof which are inconsistent with this ordinance are hereby repealed and modified accordingly.

SECTION XX. SEPARABILITY CLAUSE. If, for any reason or reasons, any part or provision of this ordinance shall be held unconstitutional or invalid, other parts or provisions hereof which are not affected thereby shall continue to be in full force and in effect.

SECTION XX. EFFECTIVITY CLAUSE. This ordinance shall take effect ten (10) days after a copy of the thereof is posted in a bulletin board at the entrance and in at least two (2) other conspicuous places of the municipal building and the ordinance has been published once in a local newspaper of general circulation in the municipality.

SO ORDAINED...

APPROVED this _____, 1999 at _____, _____.

I HEREBY CERTIFY the correctness of the foregoing Ordinance.

ATTESTED: Secretary to the Sangguniang Bayan


Vice-Mayor
Presiding Officer, Sangguniang Bayan

Kagawad	Kagawad
Kagawad	Kagawad
Kagawad	Kagawad
Kagawad	Kagawad
Kagawad	Kagawad

APPROVED:

Mayor

Date of Approval: _____



PROCESS OF LEGISLATION

able to manage the sanctuary on their own. In but a few cases, such as in places where the sanctuary covers a large area or community members refuse to work together because of conflicting interests, law enforcement is both more cost-efficient and more effective when the community itself actively helps enforce sanctuary laws.

There are a number of issues that must be addressed early in the legislative process. One of these is the question of how much fine to impose on violators. In many places, the fines are much too low to be an effective deterrent. In one community in Central Visayas, for example, the municipal council, going against the community's recommendations, set the ceiling on fines at Php3,000, which big fishers could easily afford. As a result, community members deputized to guard the sanctuary stood by helplessly as violators, encouraged by the light penalty, blatantly ignored sanctuary laws again and again. Compounding the problem, the community lacked patrol boats, communication facilities and other equipment necessary to go after offenders.

In most circumstances, however, there is much that the community can do through concerted action to protect their coastal resources. At the Balicasag Marine Park, for example, the community succeeded in putting in place an effective management system through its Marine Management Committee or MMC, which was organized to manage the sanctuary. They built a community education center, installed buoys and markers and generally accomplished their other objectives. As a result, they gained confidence in themselves and their own capability to manage and sustain the project. They also proved to themselves and others that they could solve the problems related to the management of the sanctuary, such as when some members of the community opposed the sanctuary, or when a municipal council tried to block the passage of the ordinance establishing the sanctuary. Through the concerted effort of sympathetic organizations and community members, the movement to protect the sanctuary gained ground. Those tasked to watch the sanctuary were emboldened to strictly and consistently enforce the laws against illegal fishing in municipal waters.

For as long as the community sees the benefits of having a marine sanctuary, they become more supportive of the sanctuary and more deeply involved in its management. Assessments done one year after the establishment of marine sanctuaries generally show two indicators that can be associated with direct

benefits for fisherfolk: an increase in the number of fish species and individual fishes found in the “reserve area” and an increase in fish catch in “non-reserve areas.”

Continuous enforcement of the laws by the members of the community

The process of legislation does not end with the passage of the ordinance establishing the sanctuary. The future may present problems that require new legislation or revisions to the existing ordinance. A continuing education and information program is therefore crucial so that the community is able to keep abreast of the latest techniques or innovations that can help them in managing their sanctuary. Laws are not a guarantee that order will be maintained in the sanctuary. It is people who make and enforce laws, and it takes people to break these laws. However well-crafted a law may be, it cannot ensure order if enforcement is not good and consistent and the community does not respect the law.

Sustainable Management of the Marine Sanctuary by the Community

7



Sustainability as it refers to marine sanctuaries relates to the capability of the community to protect and manage the sanctuary over the long term with little or no external help. The processes that we have described in this *Guide* all have one primary goal — the sustainable management of the marine sanctuary by the community. These processes are undertaken according to the overall implementation of the more extensive process of coastal resource management or CRM.

Who should be involved in ensuring the sustainability of the marine sanctuary?

1. **Coastal community.** First and foremost, community members themselves must accept the primary responsibility for ensuring the sustainability of the marine sanctuary. The whole framework of the establishment of a community-based marine sanctuary, in fact, revolves around developing the community members' sense of ownership of the sanctuary and their capability to manage the sanctuary on their own. This is why community participation is encouraged from the start.
2. **Scientists and technical experts.** Close supervision and advice from scientists and technical experts are necessary, at least at the initial stages of establishing the marine sanctuary. Experts can provide the technical inputs required to ensure that the site chosen is suitable, and that the resources are properly assessed. They can also help the community formulate the management plan for the sanctuary. Then, after the sanctuary and management systems have been put in place, the community may have to seek the experts' assistance to periodically assess the condition of the habitats and resources in the sanctuary and evaluate the effectiveness of their management system.
3. **Government agencies and other organizations.** Government support is a must for the sanctuary's success, as it is the government that is primarily responsible for enforcing the laws governing the sanctuary. Government agencies can also be counted on for technical assistance, particularly as it relates to the management of the sanctuary. Among the lead agencies that the community can count on to help are the Department of Agriculture-Bureau of Fisheries and Aquatic Resources and the Department of Environment and Natural Resources. Other organizations can also help, including those from the academe and non-governmental organizations. On Apo Island, for example, the community has enlisted the help of Silliman University on technical issues and the municipality of Dauin on law enforcement issues. Help extended by these groups should not be construed as a means for outsiders to interfere in the management of the sanctuary, however.

What traits characterize a marine sanctuary under sustainable management?

1. **Community members comply with the laws of the sanctuary.** It is the community that sets the environment for law enforcement; if its own members break sanctuary rules, others will not hesitate to do the same. It is therefore imperative that the community polices and disciplines its own ranks and that it applies the law in a fair and consistent manner.
2. **The sanctuary provides economic benefits to the community.** The community has greater incentive to guard the sanctuary if, in the event that the sanctuary is lost, they would feel the effect of a corresponding loss of benefits. As has already been noted, however, the economic benefits can only come over time – it takes at least a year for the community to realize a significant increase in fish yield, for example. This is why the site in which the sanctuary will be established must be carefully chosen to begin with. It must be in a good enough condition so that resource rehabilitation and its corresponding benefits will not take a long time and the community is able to feel these benefits and equate them with the marine sanctuary.
3. **There is a local system for managing the sanctuary.** As in any functional setup, the community needs a management system with which to operate the sanctuary. It is in the interest of the coastal resource management committee that such a system can be effectively implemented. A good management system will allow the community to identify issues and problems and work out the solutions and not simply wait for others to tell them what to do.
4. **The sanctuary enjoys the full support of the community.** Sustainability can be assured by the full support of the different sectors affected by the sanctuary. This is especially crucial in the Philippines, where local officials are changed as often as every three years and the continuity of projects sometimes depends on party lines, if not on the personal inclinations of elected officials.



With fisherfolk and other non-political leaders taking on the lead, a higher degree of continuity in the management of the sanctuary can be assured.

What strategies can the community adopt to promote sustainability?

1. **Community strengthening.** This is usually accomplished with the assistance of government agencies (notably DA-BFAR and DENR), universities and non-governmental organizations. These agencies give seminars or additional training to people's organizations, members of the coastal resource management council or other community representatives, who will then train the other members of the community.
2. **Continuing education and livelihood training.** Community education, as has already been noted, must be a continuing process so that the knowledge and skills required to effectively manage the sanctuary are handed down through generations. Training programs must cover not only those skills directly related to the management of the sanctuary but also livelihood training to give the community additional options to improve their economic well-being and, ideally, ease pressure off the marine environment.
3. **Local leadership.** The importance of the role played by local leaders cannot be overstated. Experience shows that projects have a greater chance for success if they are supported, if not initiated, by local leaders. By "leaders" we mean not only elected officials but also respected "senior" members of the community to whom others look up for advice or guidance. The support of elected officials, especially the local chief executive, should especially be encouraged because these officials hold much of the authority over the utilization and management of natural resources in their area of jurisdiction.

What obstacles or constraints can the community expect to face in their quest for sustainability?

The community faces any number of constraints in the management of the marine sanctuary. These include:

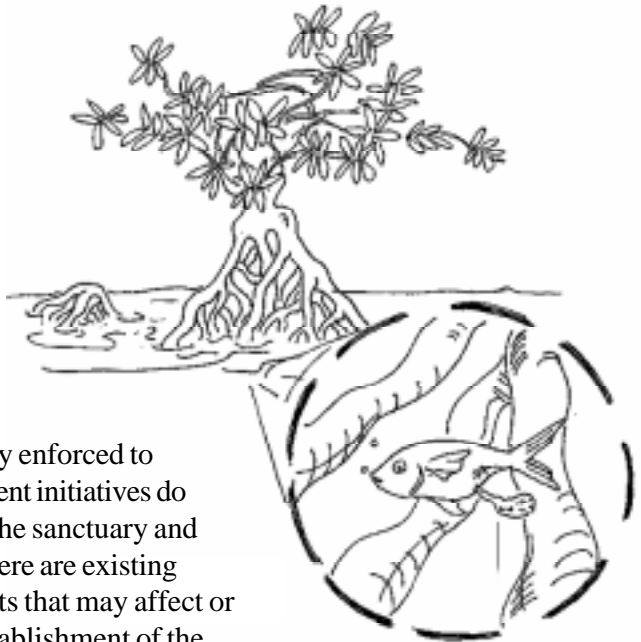
1. **Lack of support from politicians.** Among the major reasons for failure are the parochial – sometimes selfish — interests of local politicians. In at least a few cases, the elected officials themselves have been reported to be engaged in illegal fishing. Unresolved political conflicts have prompted

some community workers and organizations to leave their project areas.

2. **Development projects that run counter to the principles of a marine sanctuary.**

Zoning laws must be enacted and strictly enforced to ensure that development initiatives do not adversely affect the sanctuary and its management. If there are existing private sector interests that may affect or be affected by the establishment of the sanctuary, the concerned parties must be consulted and if possible brought into the process. The most successful projects are those that bring together varied sectoral interests and get them to work together and cooperate with each other for the greater good of the community.

3. **Lack of funds.** By the nature of their implementation, marine sanctuaries need maintenance, and maintenance requires financing. The community must have a steady supply of funds to enforce sanctuary laws, see to the upkeep of the sanctuary and supporting infrastructure, and generally run and sustain an effective management system. At least initially, funds from external sources may have to be provided. Although the ultimate goal is for the community to achieve self-reliance in the management of their sanctuary, it is important that financial support is not terminated prematurely. Generally, communities need at least four years to establish viable organizations capable of formulating and implementing development plans. Significant, concrete gains are usually not realized until after these organizations have been established. Assisting organizations must therefore put extra effort in setting up systems that would ensure that the people are engaged in livelihood activities on a sustainable basis.



What are the different strategies used to manage a marine sanctuary?

Any one or all of these strategies can be used to manage a marine sanctuary:

1. **Management by the local government.** Municipal fisheries account for some 60% of the country's total fish catch. Under the Local Government Code, the local government unit holds the authority over much of these resources. One key strategy for managing sanctuaries thus involves the local government, particularly the municipal government, which is primarily responsible for putting in place the legal environment that allows the sanctuary to exist, and, where appropriate, the barangay government, which often has direct supervision over the sanctuary.
2. **Habitat management.** This strategy is used in areas where coastal resources need protection. It involves the use of technologies to rehabilitate or enhance the habitat, such as mangrove reforestation, seagrass transplantation or reseeded of depleted resources such as clams, sea urchins, sea cucumber and other invertebrates.
3. **Harvest management.** This strategy involves regulation of fishing effort. It includes zonation, the implementation of closed seasons, and law enforcement.

Concluding notes

We emphasized at the start of this course that the ultimate goal in the establishment of a community-based marine sanctuary is sustainable management of coastal resources. We also noted that past experiences have shown that the best strategy for achieving sustainability is community participation and involvement. This then is the underlying objective in establishing a community-based marine sanctuary: the community must see the sanctuary as their own responsibility and must realize its value to their economic well-being. For as long as they do so, they will continue not only to support and protect the sanctuary but to manage and foster their coastal environment as well.

REFERENCES

- Agardy, T.S. 1997. Marine protected areas and ocean conservation. Academic Press, San Diego, California, USA.
- Alcala, A.C. Community-Based Coastal Resource Management in the Philippines: A Case Study. Undated.
- Alcala, A.C. 1988. Effects of protective management of marine reserves on fish abundances and fish yields in the Philippines. *Ambio* 17: 194-199.
- Alcala, A.C. and G.R. Russ. 1990. A direct test of the effects of protective management on abundance and yield of tropical marine resources. *J. Cons. Int. Explor. Mer.* 46: 40-47.
- Bolido, L. and A.T. White. 1997. Reclaiming the island reefs. In *Tambuli: A Publication for Coastal Management Practitioners*. Coastal Resource Management Project, Cebu City, Philippines, No. 3, pp. 20.
- Buhat, D.Y. 1994. Community-based coral reef and fisheries management, San Salvador Island, Philippines. In *Collaborative and community-based management of coral reefs: Lessons from experience*, edited by A.T. White, L.Z. Hale, Y. Renard and L. Cortesi. Kumarian Press, Inc., Connecticut, United States, pp. 33-50.
- Bryant, D., L. Burke, J. McManus, and M. Spalding. 1998. *Reefs at Risk -- A Map-based Indicator of Threats to the World's Coral Reefs*. World Resources Institute.
- De la Cruz, M. and M.C. Militante. 1996. *Marine reserve monitoring manual for communities*. Guian Development Foundation, Inc., Tacloban, 28 p.
- Deguit, E. *Community Participation in Coastal Resource Management through the Community Organization Method*. Unpublished. Undated.
- Hermes, R. 1998. *Establishment, maintenance and monitoring of marine protected areas, A guidebook*. Philippine Business for Social Progress, Manila, 63 p.
- Pimentel, A.Q. Jr. 1993. *The Local Government Code of 1991: The Key to National Development*. Cacho Publishing House.

Roberts, C.M. and J.P. Hawkins. 1997. How small can a marine reserve be and still be effective. *Coral Reefs* 16(3):150.

Roberts, C. and N.C. Polunin. 1993. Marine reserves: Simple solutions to managing complex fisheries. *Ambio* 22(6): 363-368.

Russ, G.R. and A.C. Alcala. 1996a. Marine reserves: Rates and patterns of recovery and decline of large predatory fish. *Ecol. Appl.* 6(3):947-961.

Russ, G.R. and A.C. Alcala. 1996b. Do marine reserves export adult fish biomass? Evidence from Apo Island, Central Philippines. *Mar. Ecol. (Prog. Ser.)* 132:1-9.

Salm, R.V. and J.R. Clark. 1984. Marine and coastal protected areas: A guide for planners and managers. International Union for Conservation of Nature and Natural Resources, Gland, Switzerland, 302 p.

Savina, G.C. and A.T. White. 1986. A tale of two islands: Some lessons for marine resource management. *Env. Conserv.* 13 (2): 107-113.

Unos Vol. 1 No. 3, 15 June 1997.

Vande Vusse, F.J. Experiences in Community-Based Coastal Resource Management. A paper presented at "Community Resource Management and its Implications on Rural Development", a national seminar coordinated by the Environmental Management Bureau of the Department of Environment and Natural Resources under the ASEAN-New Zealand Inter-Institutional Linkages Programme (IILP) and held at the Philippine Heart Center, Quezon City on Oct. 21-22, 1992

Walters, J.S., J. Maragos, S. Siar and A.T. White, 1998. Participatory Coastal Resources Assessment: A handbook for community workers and coastal resource managers. Coastal Resources Management Project, Silliman University and Center of Excellence in Coastal Resources Management, Cebu City, Philippines, 113 p.

Wells, S. and A.T. White. 1995. Involving the community. In *Marine protected areas: Principles and techniques for management*. Susan Gubbay (ed.). Chapman and Hall, London, pg 61-84.

- Wells, Susan and A.T. White. 1995. Involving the Community. Marine Protected Areas: Principles and Techniques for Management. Edited by Susan Gubbay. Chapman & Hall, London.
- White, A.T. 1987a. Coral reefs: Valuable resources of Southeast Asia. ICLARM Educ. Ser. 1, 36 p.
- White, A.T. 1987b. Philippine marine park pilot site: Benefits and management conflicts. Environ. Conserv. 14(1):355-359.
- White, A.T. 1988a. Marine parks and reserves: Management for coastal environments in Southeast Asia. ICLARM Education Series 2, 36 p., Manila.
- White, A.T. 1988b. The effect of community-managed marine reserves in the Philippines on their associated coral reef fish populations. Asian Fish. Sci. 1(2): 27-42.
- White, A.T. 1989. Two community-based marine reserves: Lessons for coastal management, p.85-96. In T.-E. Chua and D. Pauly (eds.) Coastal area management in Southeast Asia: Policies, management strategies and case studies. ICLARM Conference Proceedings 19, 254p. Ministry of Science, Technology and the Environment, Kuala Lumpur; Johor State Economic Planning Unit, Johore Bahru, Malaysia; and International Center for Living Aquatic Resources Management, Manila, Philippines.
- White, A.T. 1995. Philippines: Community management of coral reef resources, p. 561-567. In J. Clark (ed) Coastal zone management handbook. CRC Lewis Publishers, Baton Rouge.
- White, A.T. 1997. Planning for Integrated coastal management: What are the steps? Tambuli: A publication for coastal management practitioners. Coastal Resource Management Project, Cebu City, Philippines. No. 3 pp. 15-19.
- White, A.T., L.Z. Hale, Y. Renard and L. Cortesi (eds.). 1994. Collaborative and Community-based Management of Coral Reefs- Lessons from Experience. Kumarian Press, West Hartford. 130 p.

White, A.T. and G.C. Savina. 1987. Reef fish yield and nonreef catch of Apo Island, Negros, Philippines. *Asian Mar. Biol.* 4:67-76.

White, A.T. and A. Cruz-Trinidad. 1998. The values of Philippine coastal resources: Why protection and management are critical. Coastal Resource Management Project, Cebu City, Philippines, 96 p.

White, A.T. and H.P. Vogt. 2000. Philippine coral reefs under threat: Lessons learned after 25 years of community-based conservation. *Marine Pollution Bulletin*, Vol 40(6): 537-550.

Whittaker, R.H. 1975. *Communities and ecosystems*. 2nd ed. MacMillan, New York.

Institutions Involved in or supporting Coastal Resource Management

ABS-CBN Foundation
Mother Ignacia St., QC
Tel: 411-0856; 924-4101 loc 3778
Fax: 411-0857

Agojo Point Marine Sanctuary Project
Agojo, San Andres Catanduanes

Apo Reef Station (IPAS)
254 P. Urieta St. Sablayan,
Occidental Mindoro
Tel: (046) 8330306
Fax: (046) 8040331

Aquarium Science Association of the
Philippines (ASAP)
86 Harvard St. Cubao, Quezon City
Tel: 9124285
Fax: 9124285

Aquaventure Philippines (Aquaventure)
G/F Almeda Bldg., 2150 Pasong Tamo St.,
Makati
Tel: 8441492; 8938929
Fax: 8441996
Email: aquaofc@ibm.net

Association of Boat and Resort Owners
(Mabini) (ABROA)
Arthur's Place Bagalangit, Mabini, Batangas
Tel: 0912-3068479

Ateneo de Manila-Environmental Science
Program (AdMU-ESP)
Ateneo de Manila University, Katipunan
Loyola Heights, 0917 Quezon City
Tel: 9244601-10 loc. 2980/2979
Fax: 924-4690
Email: envisci@pusit.admu.edu.ph

Ateneo de Naga (INECAR)
Institute for Environmental Conservation &
Research
Ateneo de Naga, 4400 Naga City
Tel: 737154 loc. 511
Email: fxpines@adn.edu.ph

Sabilonia Wilner Foundation (BWF)
1044 Alhambra St., RMF Ermita, Manila
Tel: 5265675
Fax: 5256180
Email: david@mozcom.com

Batanes Protected Landscape & Seascape
(IPAS)
Batanes Basco, Batanes

BATAS (BATAS)
Tel: 98-75-38

Bicol University College of Fisheries (BUFCF)
M.H. del Pilar Street Tayhi, Tabaco, Albay
4511
Tel: (052) 487-4166
Email: vssbutc@globalink.net.ph

Bigkis-Lakas Maliliit Na Mangingisda ng
Calauag
Calauag, Quezon

Bohol Integrated Development Foundation
(BIDEF)
39 Hontanosas St. 6300 Tagbilaran City
Bohol
Tel: (038) 411-2871
Fax: (038) 411-4455
Email: bidef@mozcom.com

Bohol Resource Mgmt. & Dev't Foundation,
Inv. (BRMDFI)
Pob. Norte 6330 Clarin, Bohol
Tel: Clarin PCO 1988241-44

Bookmark (Bookmark)
264 Vito Cruz Ext. Makati City
Tel: 8958061 to 65
Fax: 8970824
Email: bookmark@mnl.sequel.net

Caceres Social Action Foundation, Inc.
(CASAFI)
Social Action Center Liboton St., Naga City
Tel: (054) 73-95-50

Calauag Bay Resources Management
Council (CBRMC)
Calauag, Quezon

Camiguin Polytechnic State College
Balbagon Mambajao, 9100 Camiguin
Tel: (088) 870044

Catarman Fishermen Association
Catarman, Dausi Bohol

CCF-Dipolog (CCF)
Bantay Dagat Project, 196 Azura Bldg. Gen.
Luna St., Estaka, Dipolog City
Tel: (063) 4152888

CCF-Zamboanga (CCF)
Kasilinganan Project Roxas,
Zamboanga del Norte

CCF-Zamboanga (CCF)
Sto. Nino Bayanihan Project Siari,
Sindangan, Zamboanga del Norte

Cebu State College of Science & Technology
R. Palma St. 6000 Cebu City, Cebu
Tel: (032) 73933/ 97208
Fax: (032) 97208

Central Mindanao University
Musuan, Bukidnon

CERD-Batangas (CERD)
224 Palkpikan Ext. Rd.
Balayan, 4213 Batangas
Tel: (043) 9122781
Fax: (043) 9122781

CERD-Samar (CERD)
Ralph Mansion, Cajurao St. Calbayog City

Christian Children's Fund, Ohilippines (CCF)
P.O. Box 13225, Ortigas Center Post Office
Emerald Ave., 1600 Pasig City
Tel: 6311575-78; 6312813
Fax: 631-2183

Commission on Higher Education (CHED)
5/f DAP Bldg., San Mguel Ave.
Ortigas Center, Pasig City
Tel: 633-1926 to 27
Fax: 635-5829

Committee on Agriculture and
Food/Education, Arts and Culture
2/F Marbella Bldg., Roxas Blvd. Manila
Tel: 526-0804; 521-3832
Fax: 526-0809

Committee on Environment and Natural
Resources/National Defense and Security
3/F Velco Ctr., Chicago cor. 13th Sts.
Port Area, Manila
Tel: 527-2420; 527-2455
Fax: 528-0110

Committee on Local Government/
Cooperatives/Tourism
Rm. 306, Diplomat Bldg., Roxas Blvd.
Parañaque, Metro Manila
Tel: 831-4126; 832-3056
Fax: 831- 4194

Committee on Youth , Women and Family
Relations/Trade and Commerce
Rm 410, Sunset View Condominium,
Roxas Blvd., Manila
Tel: 833-1268; 891-7784
Fax: 891-7783

Community Extension & Research for
Development (CERD)
2-A San Pablo Road Philam Homes,
Quezon City
Tel: 928-7775

Conservation & Resource Management
Foundation, Inc. (CRMF)
IRC Bldg., 82 EDSA 1501 Mandaluyong,
Metro Manila
Tel: 785081 loc. 263 to 264

Conservation International (CI)
7A Interior Free Press St. West Triangle,
Quezon City
Tel: 9243042
Fax: 9243042
Email: ci-philippines@conservation.org

Cotabato City State Polytechnic College
Cotabato City

CREMO-PEACE (CREMO-PEACE)
195 Dangeros St., Bgy. Buenavista
Sablayan, Occidental Mindoro
Tel: GLOBETELECOM-8330306
Fax: GLOBETELECOM-8040331

DA ARMM

DA Bantayan
Bantayan Island, Cebu

DA Region 10 (DA-RFU10)
Cagayan de Oro City

DA Region 11 (DA-RFU11)
DA-Annex, R. Magsaysay St. Davao City,
Davao del Sur
Tel: 2241784/0827

DA Region 12 (DA RFU12)
Sinsuat Ave. Cotabato City, Maguindanao
Tel: 212775/211511

DA Region 2 (DA-RFU2)
Tuguegarao, Cagayan

DA Region 3 (DA-RFU3)
San Fernando, Pampanga

DA Region 4 (DA-RFU4)
ATI Bldg., Diliman, Q.C.

DA Region 5 (DA-RFU5)

DA Region 6 (DA-FRU6)
Fort San Pedro Iloilo City, Iloilo

DA Region 8 (DA-RFU8)
Tacloban City

DA Region 9 (DA-RFU9)
G.V. Alvarez St. Zamboanga City
Tel: 9911140
Fax: 9911140

DA Regional Field Unit 1 (DA-RFU1)
2500 San Fernando, La Union
Tel: 415112-13

DA Regional Field Unit 13 (DA-RFU13)
Capitol Site Butuan City, Agusan del Norte

DA Regional Field Unit 7 (DA-RFU7)
M. Velez St. Cebu City, Cebu
Tel: (032) 52094

DA-BFAR (BFAR)
860 Arcadia Building, Quezon Ave. Quezon
City
Tel: 9278574
Fax: 9265498
DA-BFAR, CRM Sectionn (BFAR-CRM)
860 Arcadia Building, Quezon Ave., Quezon
City
Tel: 9265465; 9265444
Fax: 9268517

DA-Bureau of Agricultural Research (BAR)
3/F ATI Bldg., Elliptical Road Diliman,
Quezon City
Te: 9284907; 9209790
Fax: 9275691
E-mail: bar-isd@globe.com.ph

DA-Fisheries Sector Program (FSP)
2nd Floor, Estuar Building 880 Quezon Ave.,
Q.C.
Tel: 9298561 to 69 loc. 219-224
Fax: 9277805

Dames & Moore
Adamson Center Bldg., 121 Alfaro St.

DA-Monitoring Control & Surveillance
System (MCS)
EEZ Fisheries & Allied Services Division
BFAR, Arcadia Bldg., 680 Quezon Ave., QC
Tel: 965465 or 44
Fax: 965498 / 988517

Davao del Norte State College
Engineering & Technology Dept. Panabo,
Davao del Norte
Tel: (08425) 4301, 4439

Davao Oriental State College of Science and
Technology (DOSCSST)
Guang-guang Mati, 8200 Davao Oriental
Tel: (087) 3883477
Fax: (087) 3883477

De La Salle University (DLSU)
Department of Biology
2401 Taft Avenue, Manila
E-mail: licuanan@msi01.cs.upd.edu.ph

De La Salle Univerisyt-Lipa (DLSU-Lipa)
MTDC Lipa, Batangas
Tel: (043) 7562491 loc. 205
Fax: (043) 7563117
E-mail: sannyl@mozcom.com

DENR (DENR)
DENR Compound, Visayas Avenue,
Diliman, Quezon City
Tel: 9263011
Fax: 9279107

DENR ARMM
Tel: 214392

DENR CAR
Tel: 4424531; 4426107

DENR Environment and Programs
Development (DENR)
DENR Compound, Visayas Avenue,
Diliman, Quezon City
Fax: 9269712

DENR Office of the Secretary (DENR)
DENR Compound, Visayas Avenue,
Diliman, Quezon City
Tel: 9246031
E-mail: pawb@gaia.psdn.org

DENR Region 1 (CEP1)
San Fernando, La Union
Tel: 415487, 414787

DENR Region 10 (CEP10)
Macabalan 9000 Cagayan de Oro,
Misamis Oriental
Tel: (08822) 727891
Fax: (08822) 726280

DENR Region 11 (CEP11)
Felbets Bldg., Lanang, Davao Cty
Tel: (082) 64199; 2341867
Fax: 2340811

DENR Region 12 (CEP12)
Biruar Bldg., Bonifacio St., 9600 Cotabato Cty
Tel: 064) 217323
Fax: (064) 213154

DENR Region 2 (CEP2)
Tuguegarao, Cagayan
Tel: 8441141 / 1138, 8469128

DENR Region 3 (CEP3)
San Fernando, Pampanga
Tel: 8888833

DENR Region 4A (CEP4A)
1515 L & S Bldg.,
Roxas Blvd., Ermita, Manila
Tel: 5219101
Fax: 5212253

DENR Region 4B (CEP4B)
Tel: 5212253

DENR Region 5 (CEP5)
Tel: 44046

DENR Region 6 (CEP6)
Fort San Pedro, Iloilo City, Iloilo
Tel: 3372460

DENR Region 7 (CEP7)
Banalad, Mandaue City, Cebu City, Cebu
Tel: (032) 3462271 / 2209
Fax: (032) 3462209
E-mail: ecosci@mozcom.com

DENR Region 8 (CEP8)
Sto. Niño St., Tacloban City, Leyte
Tel: 3257268

DENR Region 9 (CEP9)
Lantawan 7000 Zamboanga City,
Zamboanga del Sur
Tel: 9911424

DENR Siquijor
6226 Larena, Siquijor

DENR-Coastal Environment Program
(CEPCO)
DENR Compound Visayas Ave., Diliman, QC
Tel: 9202211 – 12 or 34; 9296626 – 34 loc.
2101
Fax: c/o 9269712 or 9311543

DENR-CPPAP-IPAS (IPAS)
Turtle Islands Wildlife Sanctuary Taganak,
Turtle Islands, Tawi-Tawi

DENR-CPPAP-IPAS (IPAS)
Siargao Island CENRO, Dapa, Surigao del
Norte

DENR-Environmental Management Bureau
(EMB)
DENR Compound Visayas Ave., Diliman, QC

DENR-ERDS NCR (ERDS-NCR)
Aaronn II Bldg., 20 Araneta Ave., Ext. QC
Tel: 7433133
Fax: 7317346

DENR-ERDS Region 1 (ERDS1)
BSP Bldg., Aguila Rd. 2500 San Fernando
La Union
Tel: 415487
Fax: 415487

DENR-ERDS Region 13 (ERDS13)
Caraga, Ambago 8600 Butuan City
Agusan del Norte
Tel: 44404
Fax: 44500

DENR-ERDS Region 3 (ERDS3)
Family Superlanes, McArthur Hi-way
Angeles City
Tel: 8880123

DENR-FASPO-Project Preparation Division
(FASPO)
DENR Compound Visayas Ave., Diliman, QC
Tel: 9280028
Fax: 9280028

Development Research & Resources
Productivity (DRRP)
VMC Townhouse, Unit 16 Granada St., cor.
Santolan Road, QC
Tel: 727753

Don Mariano Marcos Memorial State
University (DMMMSU)
Sto. Tomas, La Union

DRRP Naga (DRRP)
Corregidor St. cor. Doña St. 4400
Dayandang, Naga City
Tel: 737954

DRRP Sorsogon (DRRP)
San Juan, Sorsogon, Sorsogon

Earth Station Writers' and Artists Collective
Inc.
2-B Masinsinan St. Teachers' Village,
Diliman QC

Eastern Samar State College
Borongan, Eastern Samar

Economic Development Foundation (EDF)
12/F Cityland Condominium 10 Tower II
H.V. de la Costacor. Valero Sts.,
Salcedo Village, Makati
Tel: 8100664, 8925875
Fax: 8189269, 8160182
E-mail: edf_ceso@mozcom.com

Ecosystems Research & Development Bureau
(ERDB)
Coastal Zone & Freshwater Ecosystems Div.
4031 College, Laguna
Tel: (094) 5362269/1143/3992
Fax: (094) 5361115/2508

El Nido Foundation, Inc. (ENFI)
A. Soriano Aviation Hangar Pasay City,
Metro Manila
Fax: 8941134

Environmental Legal Assistance Center –
PLLP (ELAC)
11 H. Mendoza St., Puerto Princesa City,
Palawan
Tel: (048) 4335183/4076
Fax: (048) 4335525
E-mail: elac@pal-onl.com

Fisherfolks Unity in the Entire Ragay
Shoreline Association, Inc.
Balogo Pasacao, Camarines Sur

Foundation for the Philippine Environment
(FPE)
77 Matahimik St., Teachers' Village 1101 QC
Tel: 9272186/9403; 9269629
Fax: 9223022
E-mail: fpe@gaia.psdn.org

German Development Service (GDS)
7 Juan Luna St., San Lorenzo Village
1223 Makati, Metro Manila
Tel: 8175087 / 8125640
Fax: 8941486
E-mail: dedphil@pw.net; boerner@usa.net

Guiuan Development Foundation, Inc. (GDFI)
117 P. Zamora St. 6500 Tacloban, Leyte
Tel: (053) 325692
Fax: (053) 3255108

Haribon Foundation for the Conservation of
Natural
Resources, Inc. (HARIBON)
3/F A&M Bldg. 28 Quezon Ave., Quezon
City
Tel: 7404988 to 90
Fax: 7122601; 740-4681; 7404988
E-mail: haribon@phil.gn.apc.org

HAYUMA Foundation (HAYUMA)
Rm. 8 Maya Theater Arcade 678 EDSA
Cubao, QC
Tel: 9123608/3479; 4375506-07; 9127093;
4375716
Ffax: 9123479
E-mail: gville@mozcom.com

HELVETAS-Swiss Assoc. For Dev't. &
Cooperation-Philippine Office (HELVETAS)
121-A V. Luna Rd. Ext., Sikatuna Village,
Quezon City
Tel: 9228568; 9326308
Fax: 9215334

ICLARM
3/F Bloomingdale Bldg., 205 Salcedo St.
Legaspi Village, Makati City
Tel: 8180466; 8123767; 8128641-47
Fax: 8163183

ICLARM-Policy Research & Impact
Assessment Program
YL Bldg., Herrera cor. Salcedo Sts.,
Legaspi Village, Makti City
Tel: 8187893 to 94 / 8189283
Fax: 8163183

ICLARM-RBF ICM Training
Bloomingdale Bldg., 205 Salcedo St.
Legaspi Village, Makti City
Tel: 8180466; 8189283
Fax: 8163183

ICLARM-Reefbase
Bloomingdale Bldg., 205 Salcedo St.,
Legaspi Village, Makti City
Tel: 8180466; 8189283; 8175163; 8175255
Fax: 8163183

Iloilo State College of Fisheries
Barotac Nuevo, Iloilo

Institute of Social Order (ISO)
Ateneo de Manila University
Loyola Heights, Quezon City
Tel: 9244751; 9244517
Fax: 9244369

International Institute of Rural Reconstruction
(IIRR)
VC James Yen Center
Silang, Cavite
Tel: (046) 4142417-19
Fax: (046) 4142420
E-mail: iirr@phil.gn.apc.org

International Marinelifelife Alliance Philippines
(IMA-Phils.)
36 Sta. Catalina cor. Stella Marris Sts.
Kapitolyo, Pasig City, Metro Manila
Tel: 6335687 / 6314940
Fax: 6319251
E-mail: kkp@mozcom.com

Kaisahan ng mga Samahan Alay sa Kalikasan
Balingasay Bolinao, Pangasinan

KINAIYAHAN Foundation, Inc.
Yap Compound, JP Laurel Ave.
8000 Bajada, Davao City
Tel: 72654
Fax: 72654

Kooperatiba ng Maliliit na Mangingisda ng Calauag

Brgy. Sta. Maria Calauag, Quezon

Tel: (042) 8217506

LABRADOR (LABRADOR)

17B Kalipayan Road, Sagkahan Tacloban City, Leyte

Tel: 3212947

Lagonoy Gulf Resources Management Council (LGRMC)

Lagonoy, Camarines Sur

Lanao Agro-Fisheries Center for Community Development (LAFCCOD)

Purok 1, Teachers' Village, Maranding 9211

Lala, Lanao del Norte

Tel: (063) 3822268

Lingyen Gulf Coastal Area Management Commission (LGCAMC)

3rd Floor, TAP Bldg., Lingayen, Pangasinan

Tel: (075) 5426547

Fax: (075) 5426597

Mariano Marcos State University (MMSU)

School of Fisheries Currimao, Ilocos Norte

Tel: (077) 7922925

Fax: (077) 7923191

Mephanaj Phaton Youth Association (MPYA)

Balud, Capoccan Leyte

Miriam-PEACE (Miriam-PEACE)

Environmental Education & Research Center

Miriam College, Katipunan Rd., Diliman, QC

Tel: 9205093 / 9272421 loc 204

Fax: 996233

E-mail: eerc@gaia.psdn.iphil.net

Movement for Bolinao Concerned Citizens, Inc.

Bolinao, Pangasinan

MSU – General Santos (MSU-GS)

Tambler General Santos City

MSU – Iligan Institute of Technology (MSU-IIT)

Department of Biological Sciences 9200

Iligan City

Tel: 2214050 to 55 loc 137

E-mail: doyungan@cc1.msuiit.edu.ph

MSU – Maguindanao (MSU-Mag)

Datu Odin Sinsuat, Maguindanao

MSU – Marawi (MSU-Mar)

Marawi City

MSU – Naawan (MSU-N)

Institute of Fisheries Research & Development

9023 Naawan, Misamis Oriental

Tel: (0912) 720-0060

MSU – Tawi-Tawi (MSU-TT)

Center of Technology & Oceanography

Sanga-Sanga, Bongao, Tawi-Tawi

Municipality of Del Gallego

Municipal Hall Del Gallego, Camarines Sur

Municipality of Inopacan

Office of the Sangguniang Bayan

Sto. Niño St. 6522 Inopacan, Leyte

Municipality of Mabini

Mabini, Batangas

Municipality of Puerto Princesa City

New City Hall Bldg., Sta. Monica Heights

Puerto Princesa, Palawan

Tel: 4332106

NAMRIA (NAMRIA)

NCA Bldg., Lawton Ave., Fort Bonifacio,

Makati City

Tel: 8105466 / 5459

Fax: 8102891

E-mail: isdp@gaia.psdn.org

namria@sun1.dost.gov.ph

National Association of Underwater

Instructors, Philippines (NAUI)

11A Gilmore Townhomes, Granada St.

New Manila, QC

Tel: 597386 / 588513

Fax: 5224896

National Economic Development Agency
(NEDA)
Tel: 6310945
Fax: 6336011

National Integrated Protected Areas Program
(NIPAP)
Ninoy Aquino Parks & Wildlife Center
North Ave., 1101 Diliman, Quezon City
Tel: 9295594, 9269163
Fax: 9280805
E-mail: nipap@phil.gn.apc.org

Nationwide Coalition of Fisherfolk for Aquatic
Reform
1 Manigo St., U.P. Village, QC
Tel: 9210482, 4337515
Fax: 9205824
E-mail: nacfar@mnl.sequel.net

Negros Oriental Provincial Planning &
Development Office (PPDO-RMD)
Resource Management Division, Capitol Area
6200 Dumaguete City, Negros Oriental
Tel: (035) 2251601
Fax: (035) 2255563
E-mail: cemrino@klink.com.ph

Network Foundation, Inc. (NETWORK)
Rm. 10, 2/F Binamira & Sons Bldg.,
4 Gorordo Avenue, Cebu City
Tel: (032) 2315157/ 2537005 / 2537007

Network Ozamis (NETWORK)
3 Trocio Apt., Bernad Subdivision 7200
Ozamiz City, Misamis Occidental
Tel: (065) 5210835

NGOs for Integrated Protected Areas, Inc.
(NIPA)
Rm. 403 Fil Garcia Tower 140 Kalayaan cor.
Mayaman St., Diliman, QC
Tel: 9248567 to 68
Fax: 9248566

Northern Iloilo Polytechnic State College
Estancia, Iloilo

Northern Sierra Madre National Park (IPAS)
Guinto Apts., Cabanatuan Rd., San Fermin,
Isabela
Tel: 6722036

Nueva Viscaya State Institute of Technology

Organization for Training, Research &
Development (OTRADEV)
48 Tindalo St. Project 3, Quezon City
Tel: 9213760
Fax: 9213760

Oxfam United Kingdom/Ireland (OXFAM)
95A Malumanay St., Teachers Village 1101
Diliman, Quezon City
Tel: 9217203, 4336115
Fax: 9217203
E-mail: oxfam-uki@phil.gn.apc.org

Pacific Rim Innovation & Management
Exponents, Inc. (PRIMEX)
502 Manila Luxury Condominium
Pearl Drive, Pasig, Metro Manila

Pag-asang Bicolnon Foundation, Inc.
(PAGBICOL)
154-J Jacob St., Tena's Apt. Naga City
Tel: 211099

Pagtinabangay Foundation, Inc. (PFI)
Area 5, Punta Ormoc City, Leyte

PAKISAMA (PAKISAMA)
Ateneo de Manila University
Quezon City
Tel: 986944

PAKISAMA Visayas (PAKISAMA)
UCCP CENDET Complex
85 Osmena Blvd., Cebu City

Palawan Council for Sustainable Development
(PCSD)
Provincial Agricultural Center, Irawan or POB
45 Puerto Princesa City, Palawan
Tel: (048) 4332698; Mla: 9223450/52
Fax: (02) 9223939

Palawan National Agricultural College
(PNAC_RIFT)
Regional Institute of Fisheries Technology
Palawan

Palawan NGO Network, Inc. (PNNI)
Unit 3, Zanzibar Bldg., Rizal Ave. 5300
Puerto Princesa City, Palawan
Tel: (048) 4335525
Fax: (048) 4335525
E-mail: pnni@pal-onl.com

Palompon Institute of Technology
Office of Research & Extension Services
Palompon, Leyte

Panay State Polytechnic College
Mamusao, Capiz

Pangasinan State University (PSU)
College of Fisheries
2417 Binmaley Pangasinan
Tel: (075) 695271 / 5426466
Fax: 5426466

PhilDHRRA (PhilDHRRA)
59-C Salvador St., Loyola Heights, QC
Tel: 4360702 / 0706
Fax: 987538, 961335

PhilDHRRA Gensan (PhilDHRRA)
Door 3, Dawang Apt. 1, Dad. Heights 9500
Gen. Santos City
Tel: (083) 5527089
Fax: (083) 5527089

PhilDHRRA Mindanao
36 Yacapin-Burgos Sts., Cagayan de Oro City
Tel: (083) 5527820
Fax: (083) 5527820
E-mail: mindhrra@faura.xu.cc.edu.ph

PhilDHRRA Visayas
149-B Sikatuna St., Cebu City, Cebu
Tel: (032) 2536289 / 2545566
Fax: (032) 2544466

Philippine Business for Social Progress
3/F, PSDC Building, Magallanes cor.
Real Sts., Intramuros, Manila
Tel: 5277741-51; (047) 717385
Fax: 5273743
E-mail: mavic_pbsp@phil.gn.apc.org

Philippine Commission on Sports and Scuba
Diving (PCSSD)
Rm. 521 DOT Bldg., T.M. Kalaw St., Rizal
Park
Ermita, Manila
Tel: 5254413
Fax: 5243735

Philippine Council for Aquatic & Marine
Research & Development (PCAMRD)
Marine Resources Economic Garden
4030 Los Banos, Laguna
Tel: (094) 5361566
Fax: (094) 5361582
E-mail: crp@sun1.dost.gov.ph;
abo@sun1.dost.gov.ph

Philippine Institute for Development Studies
c/o NEDA Makati Bldg., Makati, Metro
Manila

Philippine Reef & Rainforest Conservation
Foundation, Inc.
12 San Antonio St., Sta. Clara Subd.
6100 Bacolod City, Negros Occidental
Tel: (034) 81935
Fax: (034) 25007

Philippine Rural Reconstruction Movement
Natural Resources Management Program
940 Kayumanggi Press Bldg., Quezon Ave.
1103 Quezon City
Tel: 9275563/5576, 9282597/1866/2798
Fax: 9187919

Pipuli Foundation, Inc.
Katipunan, Sinacaban 7203 Misamis
Occidental
Tel: (0912) 7106027

Plan International
940 Kayumanggi Press Bldg., Quezon Ave.
1103 Quezon City

Provincial Environment Management Office
Provincial Administration Center
Aguinaldo St., 6100 Bacolod City,
Negros Occidental
Tel: (034) 24847
Fax: (034) 20313

PRRM Tabaco Field Office
Basud 4511 Tabaco, Albay
Tel: (052) 5582043, 8584288 loc 4020

PRRM Tayabas Field Office
47 Leon Guinto cor. Edano St.,
Lucena City, Quezon
Tel: (042) 718156

PRRM-IIRR Marinduque Field Office
Susanna Inn Bldg., Boac, Marinduque
Tel: (042) 3322166/1263
Fax: (042) 33221262

Ragay Gulf Resources Management Council
(RGRMC)
c/o Office of the Provincial Agriculturist
Panganiban Drive, Naga City

Samahanag Pangkaunlaran ng San Salvador, Inc.

Samahang Pangkaularan ng San Teodoro, Inc.
Balaney, San Teodoro, Mabini, Batangas

Samar Regional School of Fisheries
6700 Catbalogan, Western Samar
Tel: 7560451

San Miguel Bay Resources Management
Council (SMBRMC)
Calabanga, Camarines Sur

SANRACA Fishermen Association
SCAD Program Barili, Cebu

Sentro para sa Ikauunlad ng Katutubong
Agham at Teknolohiya
Unit A, 52 Masikap St., Bgy. Pinyahan, QC
Tel: 9240324
Fax: 9240324
E-mail: vera@easy.net.ph

Service Bureau for Small Fisherfolks
National Highway, Palanginan 2201
Iba, Zambales
Tel: (047) 8111394

Silliman University-Marine Laboratory
(SUML)
Bantayan Beach 6200 Dumaguete City,
Negros Oriental
Tel: (035) 2252500
Fax: (035) 2252500/4608
E-mail: mlsucrm@mozcom.com

Small Islands Agricultural Support Services
Programme (SMISLE)
c/o Naval School of Fisheries Caray-Caray
6543 Naval, Biliran
Tel: 0915-2032515 / 0912-5028952

SNV-Netherlands Development Organization
(SNV)
20 12th St., New Manila, Quezon City
Tel: 7225836 to 37; 7217873
E-mail: snvphil@misa.info.ph.net

SOCSARGEN, ADP-PMU
ECA Bldg., National Highway Gen. Santos
City
Tel: (083) 5525273/4828
Fax: (083) 5525150

Sorsogon Bay Resources Management Council
(SBRMC)
Magallanes, Sorsogon

South Pacific Integrated Area Development
Foundation
Hinundayan, Southern Leyte

Southeast Asian Fisheries Development Center
Aquaculture Department 5021 Tigbauan, Iloilo
Tel: (033) 3351009
Fax: (033) 3351008
E-mail: tms_seafdec@phil.gn.apc.org

Southern Luzon Fishermen Foundation, Inc.
706-3 Brgy. 17 Legazpi City, Albay

Southern Philippines Agri-Business,
(SPAMAST)
Marine and Aquatic School of Technology
Malita, Davao del Sur
Tel: 2217627 –Davao
Fax: 2217627

State Polytechnic College of Palawan (SPCP)
Institute of Marine Sciences Santa Monica,
Puerto Princesa City
Tel: (048) 4334480
Fax: (048) 4334369

Sultan Kudarat Polytechnic State College
Takurong, Sultan Kudarat

Surigao Economic Development Foundation,
Inc.
SEDF Bldg., M. Ortiz St., Kaskag Surigao City
Surigao del Norte
Tel: (08681) 87496

Tambuyog Development Center
Rm. 108A, PSSC Bldg., Commonwealth Ave.,
Diliman, QC
Tel: 922-9621 loc. 346; 9264415
Fax: 9264415
E-mail: tambuyog@skynet.net

Tarabangan Integrated Community Dev't.
Program
28 Midem St. 4408 Sipocot, Camarines Sur

Tayabs Bay Resources Manageent Council
(TBRMC)
Mulanay, Quezon

Ten Knots Development Corporation (TKDC)
2/F Builders Center Bldg., 170 Salcedo St.,
Legaspi Village, Makati
Tel: 8121077
Fax: 8941134
E-mail: tenknots@mailstation.net

Tetra Tech EM Inc.
5/F Cebu Int'l. Finance Corp. Towers
J. Luna cor Humabon Sts., North Reclamation
Area, Cebu City
Tel: (032) 2321821-22, 4120467-69, 4120645
Fax: (032) 2321825
E-mail: prcebu@usc.edu.ph

Tinabangay sa Pang-uma Alayon sa Industriya
Foundation, Inc.
Kapatagan, Lanao del Norte

U.S. Peace Corps (Peace)
2139 Fidel A. Reyes St. 1004 Malate, Manila
Tel: 592421

Ugnayang Tulong sa Pilipinas Foundation, Inc.
11022 Kanluran Rd. College, Laguna
Tel: (094) 5362628; 5362125
Fax: (094) 5362628

University of Eastern Philippines
Cataaran, Northern Saar

University of San Carlos (USC)
Marine Biology Section
P. del Rosario St., 6000 Cebu City, Cebu
Tel: (032) 3461128 loc 508
Fax: (032) 3460351
E-mial: mbs@mangga.usc.edu.ph

University of Southern Mindanao
Kabacan, North Cotabato

UP Cebu (UP-Cebu)
Department of Biology
Gorordo Ave., Lahug 6000 Cebu City, Cebu
Tel: (032) 78054
Fax: (032) 71027

UP Center for Intagratve and Development
Studies (CIDS)
UP PCED 1101 Diliman, Quezon City
Tel: 9293540; 9289691
Fax: 9289691

UP College of Social Work & Community
Dev't. (CSWCD)
CB-CRM Group, Univ. of the Philippines
1101 Diliman, Quezon City
Tel: 9292477
Fax: 9298438

UP Los Banos – IB (UPLB)

UP Marine Science Institute (UP_MSI)
COMECO Group, Univ. of the Philippines
1101 Diliman, Quezon City
Tel: 9223921
Fax: 9247678

UP Mindanao (UP-MIN)
Biology Department Ladislawa Ave.
Buhagin, 8000 Davao City
Tel: (082) 2210082/0343
Fax: (082) 2215573
E-mail: upmin@dv.webling.com

UP National Institute of Geological Sciences
(UP-NIGS)
University of the Philippines, Diliman, QC

UP Tacloban (UP-TAC)
Tacloban City, Leyte
Tel: (053) 3214479
Fax: (053) 3255108

UP Visayas – CAS (UPV-CAS)
College of Arts and Sciences
5023 Miag-ao, Iloilo
Tel: (033) 3158160
Fax: (033) 3381534

UP Visayas – IFO (UPV-IMFO)
Institute of Marine Fisheries & Oceanology
5023 Miag-ao, Iloilo
Tel: (033) 81535; 3158160
Fax: (033) 3158381

UP Visayas – Food System Dev't Project
(UPV-FSDP)
Tel: 78591

UPLB Divers Club
Baker Hall, UPLB College, Laguna
Tel: (094) 5363317/2534

Visayas State College of Agriculture (VISCA)
VISCA-GTZ Applied Tropical Ecology
Program
Baybay, Leyte
Tel: 0912-5019921
Fax: 0912-5001898
E-mail: ecovisca@mozcom.com

Volunteer Service Overseas (VSO)
7 Dansalan St., Philam Homes
West Avenue, QC
Tel: 9285339
Fax: 9285784

Western Samar Agricultural Resources Dev't
Programme (WESAMAR)
PO Box 42 6700 Catbalogan, Samar
Tel: (057) 7560179
Fax: (057) 7560179

Xavier University (XU)
Department of Biology
Cagayan de Oro, Misamis Oriental
E-mail: biology@xu.edu.ph

YMCA of Negros Oriental, Inc.
151 North Rd., Dumaguete City
Tel: (035) 2252382; 2254442

Zamboanga State College of Marine Sciences &
Technology (ZSCMST)
Research & Extension Dept. 7000
Fort Pilar, Zamboanga City
Tel: 9910643; 9932567
Fax: (062) 9932567

ZN Center for Social Concerns and
Development, Inc.
005 Gen. Luna St., 7100 Dipolog City,
Zamboanga del Norte
Tel: 56749

52 Highland Dr. Blue Ridge, QC
Tel: 771161; 141-121600

Rm. 120, Gotesco Towers, Concepcion St.
Ermita, Manila
Tel: 5277771 to 74
Fax: 5271409

Re-printed from *Unos* Vol. 1 No. 3, 15 June
1997.